

NOTICE!!

These documents have been scanned!

Do not place un-scanned documents beneath this notice!

Do not remove this notice from this file!

GPO Jacket No. 560-102
Print Order 61540
Rise Business Services, LLC
Job=AZ15 7/3/2019



Box Number= AZ15149



Claim Begin-End: AMC346820-AMC347086

1 Initial Receipt



AZ15149-6

AMC347088-AMC346820

Date Prepared: February 10, 1998

Lead A MC Number: A MC 346820

Ending A MC Number: A MC 347086

CLAIM INDEX

<u>SERIAL NUMBER</u>	<u>CLAIM NAME</u>	<u>CLAIMANT'S NAME</u>
A MC 346820	DARBY 1	PHELPS DODGE MINING CO.
A MC 346821	DARBY 2	" "
A MC 346822	DARBY 3	" "
A MC 346823	DARBY 4	" "
A MC 346824	DARBY 5	" "
A MC 346825	DARBY 6	" "
A MC 346826	DARBY 7	" "
A MC 346827	DARBY 8	" "
A MC 346828	DARBY 9	" "
A MC 346829	DARBY 10	" "
A MC 346830	DARBY 11	" "
A MC 346831	DARBY 12	" "
A MC 346832	DARBY 13	" "
A MC 346833	DARBY 14	" "
A MC 346834	DARBY 15	" "
A MC 346835	DARBY 16	" "
A MC 346836	DARBY 17	" "
A MC 346837	DARBY 18	" "
A MC 346838	DARBY 19	" "
A MC 346839	DARBY 20	" "
A MC 346840	DARBY 21	" "
A MC 346841	DARBY 22	" "
A MC 346842	DARBY 23	" "
A MC 346843	DARBY 24	" "

A MC 346844	DARBY 25	"	"
A MC 346845	DARBY 26	"	"
A MC 346846	DARBY 27	"	"
A MC 346847	DARBY 28	"	"
A MC 346848	DARBY 29	"	"
A MC 346849	DARBY 30	"	"
A MC 346850	DARBY 31	"	"
A MC 346851	DARBY 32	"	"
A MC 346852	DARBY 33	"	"
A MC 346853	DARBY 34	"	"
A MC 346854	DARBY 35	"	"
A MC 346855	DARBY 36	"	"
A MC 346856	DARBY 37	"	"
A MC 346857	DARBY 38	"	"
A MC 346858	DARBY 39	"	"
A MC 346859	DARBY 40	"	"
A MC 346860	DARBY 41	"	"
A MC 346861	DARBY 42	"	"
A MC 346862	DARBY 43	"	"
A MC 346863	DARBY 44	"	"
A MC 346864	DARBY 45	"	"
A MC 346865	DARBY 46	"	"
A MC 346866	DARBY 47	"	"
A MC 346867	DARBY 48	"	"
A MC 346868	DARBY 49	"	"
A MC 346869	DARBY 50	"	"
A MC 346870	DARBY 51	"	"
A MC 346871	DARBY 52	"	"
A MC 346872	DARBY 53	"	"

A MC 346873	DARBY 54	"	"
A MC 346874	DARBY 55	"	"
A MC 346875	DARBY 56	"	"
A MC 346876	DARBY 57	"	"
A MC 346877	DARBY 58	"	"
A MC 346878	DARBY 59	"	"
A MC 346879	DARBY 60	"	"
A MC 346880	DARBY 61	"	"
A MC 346881	DARBY 62	"	"
A MC 346882	DARBY 63	"	"
A MC 346883	DARBY 64	"	"
A MC 346884	DARBY 65	"	"
A MC 346885	DARBY 66	"	"
A MC 346886	DARBY 67	"	"
A MC 346887	DARBY 68	"	"
A MC 346888	DARBY 69	"	"
A MC 346889	DARBY 70	"	"
A MC 346890	DARBY 71	"	"
A MC 346891	DARBY 72	"	"
A MC 346892	DARBY 101	"	"
A MC 346893	DARBY 102	"	"
A MC 346894	DARBY 103	"	"
A MC 346895	DARBY 104	"	"
A MC 346896	DARBY 105	"	"
A MC 346897	DARBY 106	"	"
A MC 346898	DARBY 107	"	"
A MC 346899	DARBY 108	"	"
A MC 346900	DARBY 109	"	"
A MC 346901	DARBY 110	"	"

A MC 346902	DARBY 111	"	"
A MC 346903	DARBY 112	"	"
A MC 346904	DARBY 113	"	"
A MC 346905	DARBY 114	"	"
A MC 346906	DARBY 115	"	"
A MC 346907	DARBY 116	"	"
A MC 346908	DARBY 117	"	"
A MC 346909	DARBY 118	"	"
A MC 346910	DARBY 119	"	"
A MC 346911	DARBY 120	"	"
A MC 346912	DARBY 121	"	"
A MC 346913	DARBY 122	"	"
A MC 346914	DARBY 123	"	"
A MC 346915	DARBY 124	"	"
A MC 346916	DARBY 125	"	"
A MC 346917	DARBY 126	"	"
A MC 346918	DARBY 127	"	"
A MC 346919	DARBY 128	"	"
A MC 346920	DARBY 129	"	"
A MC 346921	DARBY 130	"	"
A MC 346922	DARBY 131	"	"
A MC 346923	DARBY 132	"	"
A MC 346924	DARBY 133	"	"
A MC 346925	DARBY 134	"	"
A MC 346926	DARBY 135	"	"
A MC 346927	DARBY 136	"	"
A MC 346928	DARBY 137	"	"
A MC 346929	DARBY 138	"	"
A MC 346930	DARBY 139	"	"

A MC 346931	DARBY 140	"	"
A MC 346932	DARBY 141	"	"
A MC 346933	DARBY 142	"	"
A MC 346934	DARBY 143	"	"
A MC 346935	DARBY 144	"	"
A MC 346936	DARBY 145	"	"
A MC 346937	DARBY 146	"	"
A MC 346938	DARBY 147	"	"
A MC 346939	DARBY 148	"	"
A MC 346940	DARBY 149	"	"
A MC 346941	DARBY 150	"	"
A MC 346942	DARBY 151	"	"
A MC 346943	DARBY 152	"	"
A MC 346944	DARBY 153	"	"
A MC 346945	DARBY 154	"	"
A MC 346946	DARBY 155	"	"
A MC 346947	DARBY 156	"	"
A MC 346948	DARBY 157	"	"
A MC 346949	DARBY 158	"	"
A MC 346950	DARBY 159	"	"
A MC 346951	DARBY 160	"	"
A MC 346952	DARBY 161	"	"
A MC 346953	DARBY 162	"	"
A MC 346954	DARBY 163	"	"
A MC 346955	DARBY 164	"	"
A MC 346956	DARBY 165	"	"
A MC 346957	DARBY 166	"	"
A MC 346958	DARBY 167	"	"
A MC 346959	DARBY 168	"	"

A MC 346960	DARBY 169	"	"
A MC 346961	DARBY 170	"	"
A MC 346962	DARBY 171	"	"
A MC 346963	DARBY 172	"	"
A MC 346964	DARBY 173	"	"
A MC 346965	DARBY 174	"	"
A MC 346966	DARBY 175	"	"
A MC 346967	DARBY 176	"	"
A MC 346968	DARBY 177	"	"
A MC 346969	DARBY 178	"	"
A MC 346970	DARBY 179	"	"
A MC 346971	DARBY 180	"	"
A MC 346972	DARBY 181	"	"
A MC 346973	DARBY 182	"	"
A MC 346974	DARBY 183	"	"
A MC 346975	DARBY 184	"	"
A MC 346976	DARBY 185	"	"
A MC 346977	DARBY 186	"	"
A MC 346978	DARBY 187	"	"
A MC 346979	DARBY 188	"	"
A MC 346980	DARBY 189	"	"
A MC 346981	DARBY 190	"	"
A MC 346982	DARBY 191	"	"
A MC 346983	DARBY 192	"	"
A MC 346984	DARBY 193	"	"
A MC 346985	DARBY 194	"	"
A MC 346986	DARBY 195	"	"
A MC 346987	DARBY 196	"	"
A MC 346988	DARBY 197	"	"

A MC 346989	DARBY 198	"	"
A MC 346990	DARBY 199	"	"
A MC 346991	DARBY 200	"	"
A MC 346992	DARBY 201	"	"
A MC 346993	DARBY 202	"	"
A MC 346994	DARBY 203	"	"
A MC 346995	DARBY 204	"	"
A MC 346996	DARBY 205	"	"
A MC 346997	DARBY 206	"	"
A MC 346998	DARBY 207	"	"
A MC 346999	DARBY 208	"	"
A MC 347000	DARBY 209	"	"
A MC 347001	DARBY 210	"	"
A MC 347002	DARBY 211	"	"
A MC 347003	DARBY 212	"	"
A MC 347004	DARBY 213	"	"
A MC 347005	DARBY 214	"	"
A MC 347006	DARBY 215	"	"
A MC 347007	DARBY 216	"	"
A MC 347008	DARBY 217	"	"
A MC 347009	DARBY 218	"	"
A MC 347010	DARBY 219	"	"
A MC 347011	DARBY 220	"	"
A MC 347012	DARBY 221	"	"
A MC 347013	DARBY 222	"	"
A MC 347014	DARBY 223	"	"
A MC 347015	DARBY 224	"	"
A MC 347016	DARBY 225	"	"
A MC 347017	DARBY 226	"	"

A MC 347018	DARBY 227	"	"
A MC 347019	DARBY 228	"	"
A MC 347020	DARBY 229	"	"
A MC 347021	DARBY 230	"	"
A MC 347022	DARBY 231	"	"
A MC 347023	DARBY 232	"	"
A MC 347024	DARBY 233	"	"
A MC 347025	DARBY 234	"	"
A MC 347026	DARBY 235	"	"
A MC 347027	DARBY 236	"	"
A MC 347028	DARBY 237	"	"
A MC 347029	DARBY 238	"	"
A MC 347030	DARBY 239	"	"
A MC 347031	DARBY 240	"	"
A MC 347032	DARBY 241	"	"
A MC 347033	DARBY 242	"	"
A MC 347034	DARBY 243	"	"
A MC 347035	DARBY 244	"	"
A MC 347036	DARBY 245	"	"
A MC 347037	DARBY 246	"	"
A MC 347038	DARBY 247	"	"
A MC 347039	DARBY 248	"	"
A MC 347040	DARBY 249	"	"
A MC 347041	DARBY 250	"	"
A MC 347042	DARBY 251	"	"
A MC 347043	DARBY 252	"	"
A MC 347044	DARBY 253	"	"
A MC 347045	DARBY 254	"	"
A MC 347046	DARBY 255	"	"

A MC 347047	DARBY 256	"	"
A MC 347048	DARBY 257	"	"
A MC 347049	DARBY 258	"	"
A MC 347050	DARBY 259	"	"
A MC 347051	DARBY 260	"	"
A MC 347052	DARBY 261	"	"
A MC 347053	DARBY 262	"	"
A MC 347054	DARBY 263	"	"
A MC 347055	DARBY 264	"	"
A MC 347056	DARBY 265	"	"
A MC 347057	DARBY 266	"	"
A MC 347058	DARBY 267	"	"
A MC 347059	DARBY 268	"	"
A MC 347060	DARBY 269	"	"
A MC 347061	DARBY 270	"	"
A MC 347062	DARBY 271	"	"
A MC 347063	DARBY 272	"	"
A MC 347064	DARBY 273	"	"
A MC 347065	DARBY 274	"	"
A MC 347066	DARBY 275	"	"
A MC 347067	DARBY 276	"	"
A MC 347068	DARBY 277	"	"
A MC 347069	DARBY 278	"	"
A MC 347070	DARBY 279	"	"
A MC 347071	DARBY 280	"	"
A MC 347072	DARBY 281	"	"
A MC 347073	DARBY 282	"	"
A MC 347074	DARBY 283	"	"
A MC 347075	DARBY 284	"	"

A MC 347076	DARBY 285	"	"
A MC 347077	DARBY 286	"	"
A MC 347078	DARBY 287	"	"
A MC 347079	DARBY 288	"	"
A MC 347080	DARBY 289	"	"
A MC 347081	DARBY 290	"	"
A MC 347082	DARBY 291	"	"
A MC 347083	DARBY 292	"	"
A MC 347084	DARBY 293	"	"
A MC 347085	DARBY 294	"	"
A MC 347086	DARBY 295	"	"

UNITED STATES
DEPARTMENT OF THE INTERIOR
BUREAU OF LAND MANAGEMENT

RECEIPT AND ACCOUNTING ADVICE

NO. 2314843 04

TC/AZ 06/06/97

Subject: LOCATION & SERVICE FEE 1997 2 7 11 6,675.00
 Applicant: CLAIM MAINTENANCE FEE 1997 - 267 2 7 12 2,670.00
 PHELPS DODGE 2 7 13 26,700.00
 200 UNION BLVD STE 300
 LAKEWOOD CO 80228-1831
 OK 30319600
 Remitter: 303-989-8873

Assignor:

ENTERED IN COMPUTER

6-18-97 Spinn

LEASE MANAGEMENT DATA NEW UPDATE PAYMENT

ORIGINAL SERIAL NO.	ASG.	TYPE	ST.	CTY.	FUND SYMBOL	ACRES/UNITS	RATE
AMC 346820-347086							

AMOUNT	ANV. DATE	EXP. DATE	BILL CYC.	S/C	DISTRICT	NEXT BILL	MISC. DATA	U of M	ACTUAL UNITS

ASSIGNMENT SERIAL NO.	ASG.	TYPE	ST.	CTY.	FUND SYMBOL	ACRES/UNITS	RATE

AMOUNT	ANV. DATE	EXP. DATE	BILL CYC.	S/C	DISTRICT	NEXT BILL	MISC. DATA	U of M	ACTUAL UNITS

APPLY REMITTANCE			
ACTION	FUND SYMBOL	CTY.	AMOUNT
FILING FEE			
RENTAL			
UNEARNED			
REFUND			
TOTAL			
AMOUNT DUE			

Remarks:

BY: _____ DATE: _____

Lease in Escrow?
 KGS? Of Interest?
 Auto Escalates? Operating Rights?
 Auto Renew? Operator
 Bond Filed?

FOR MMS USE ONLY

BILLEE	FOREST REFUGE
NUMBER	
OCS SECTION	
CODE	

NOTICE!!

These documents have been scanned!

Do not place un-scanned documents beneath this notice!

Do not remove this notice from this file!

GPO Jacket No. 560-102
Print Order 61540
Rise Business Services, LLC
Job=AZ15 7/3/2019



Box Number= AZ15149



Claim Begin-End: AMC346820-AMC347086

2 Correspondence



AZ15149-6

AMC347088-AMC346820

**NO
DOCUMENTS
FOUND**

NO DOCUMENTS FOUND
NO DOCUMENTS FOUND

NOTICE!!

These documents have been scanned!

Do not place un-scanned documents beneath this notice!

Do not remove this notice from this file!

GPO Jacket No. 560-102
Print Order 61540
Rise Business Services, LLC
Job=AZ15 7/3/2019



Box Number= AZ15149



Claim Begin-End: AMC346820-AMC347086

3 Transfers



AZ15149-6

AMC347088-AMC346820

**NO
DOCUMENTS
FOUND**

NO DOCUMENTS FOUND
NO DOCUMENTS FOUND

NOTICE!!

These documents have been scanned!

Do not place un-scanned documents beneath this notice!

Do not remove this notice from this file!

GPO Jacket No. 560-102
Print Order 61540
Rise Business Services, LLC
Job=AZ15 7/3/2019



Box Number= AZ15149



Claim Begin-End: AMC346820-AMC347086

4 Annual Filings



AZ15149-6

AMC347088-AMC346820

MINING CLAIM STATUS REPORT

Lead Serial No. A MC 346820 THROUGH A MC 347086

No. of Lode Claims ~~43~~ 195 STATUS CHECKED BY l.m. 11-21-97
Enter Action Code 669

No. of Placer Claims _____

No. of Association Placer _____ MTP CHECKED 11-24-97 l.m.
(Not Enough Locators Send Form Ltr.) (Reduced Size Copy Enclosed)

No. of Mill Sites 12 ORCA GEO CHECKED _____
(Copy Enclosed)

No. of Tunnel Sites _____
Timely Filed YES NO WILDERNESS (WA) AREA CHECKED 12/5/97 l.m.

Service Charge Correct (YES) NO WHICH WA N/A
(This is Curable)

Location Fee Correct (YES) NO

Maintenance Fee Correct (YES) NO

Amount Paid \$ 36,045.00

Shortage \$ 0 Overage \$ 0

Over-the-Counter _____ Mail

Township(s) T. 12S / T. 13S / T. 12S

Range(s) R. 05W / R. 06W / R. 06W

Section(s) 5, 7, 18, 19, 17, 31 / 5, 3, 34, 10, 36, 1 / 5, 13, 18, 19, 24, 28, 33, 34, 36

GENERAL JURISDICTION OF: BLM _____ (or) WHICH NATIONAL FOREST _____

Enter Code 880 On Split Estate Land (Show Type of Patent - SX, PX, SRHE etc)

Enter Code 267 For Stockraising Homestead When Proper Notice Has Been Filed

STATUS.

CLAIMS PARTIALLY VOID: Private Minerals _____ Withdrawn _____ Other _____

CLAIMS VOID: Private Minerals _____ Withdrawn _____ Other _____

ADD: DATE RECEIVED, ACTION CODE 482, IN REMARKS: 1995, 1996, 1997, 1998

SPECIAL INSTRUCTIONS FOR DATA INPUT: _____

COMMENTS T-12-N, R-6-W, Sec 24 missing Claims 346923 Darby 122, 124, 126, 128, + 140
Are in The NE 1/4 There is No effect on
Az State Hwy (AZPAH 0079152) Run in SE 1/4 SW 1/4

F. ANN RODRIGUEZ, RECORDER
RECORDED BY: JEB
DEPUTY RECORDER
2012 ROOD



DOCKET: 10553
SE: 532
OF PAGES: 2
SEQUENCE: 97080688
DATE: 05/27/97
LOCATN 13:20:00
ENVELOPE
AMOUNT PAID \$ 9.00

PHELPS DODGE EXPLORATION CORP
D A STILLWELL
200 UNION BLVD STE 300
LAKEWOOD CO 80228

ARIZONA NOTICE OF LOCATION
(Mill Site Claim)

Notice is hereby given that Phelps Dodge Mining Company, A division of Phelps Dodge Corporation, whose mailing address is P. O. Drawer 9, Ajo, AZ 85321 by its undersigned agent, makes this location of the DARBY 1 mill site claim in the Unknown Mining District, County of Pima, State of Arizona, and hereby declares and publishes as a legal notice that it is the proprietor of a vein or lode claim or mine, or the owner of a quartz mill or reduction works, and has a valid right to the occupation, possession, and enjoyment of said mill site claim, together with all hereditaments and appurtenances belonging to it.

RECEIVED
BUREAU OF
LAND MANAGEMENT
JUN 6 9 38 AM '97

The mill site consists of 5 acres, more or less, and is more particularly described as consisting of the N 1/2 NW 1/4 NE 1/4 of Section 7, Township 12S, Range 5W, G&SRB&M, Arizona.

The mill site is 660 feet in length and 330 feet in width and is located within the NE quarter(s) of Section 7, Township 12S, Range 5W, G&SRB&M, Arizona. The general course of said mill site is from East to West.

This Notice is posted on a location monument at the SE corner of the mill site and within the boundaries of the mill site. The location monument is situated approximately 5600 feet South and 4610 feet East from the NW corner of Section 6, Township 12S, Range 5W, G&SRB&M, Arizona. The location monument is at the East end of the mill site and is 10 feet from the East end, 650 feet from the West end, 10 feet from the South side, and 320 feet from the North side of the mill site. The location monument is in Section 7, Township 12S, Range 5W, G&SRB&M, Arizona.

A MC 346820

The undersigned claims the ground as set forth on the attached U.S.G.S. topographic map or sketch.

Located, dated and posted on the ground this 29 day of MARCH, 1997. Time: 0954.

Phelps Dodge Mining Company (Owner)

By Richard A. Burns
Richard A. Burns (Agent)

RETURN TO: D. A. STILLWELL
PHELPS DODGE MINING CO.
200 Union Blvd., Suite 300
Lakewood, CO 80228

F. ANN RODRIGUEZ, RECORDER
RECORDED BY: JEB
DEPUTY RECORDER
2012 ROOD



DOCKET: 10553
PAGE: 534
NO. OF PAGES: 2
SEQUENCE: 97080689
DATE: 05/27/97
LOCATN: 13:20:00
ENVELOPE
AMOUNT PAID \$ 7.00

W
PHELPS DODGE EXPLORATION CORP
D A STILLWELL
200 UNION BLVD STE 300
LAKEWOOD CO 80228

ARIZONA NOTICE OF LOCATION
(Mill Site Claim)

Notice is hereby given that Phelps Dodge Mining Company, A division of Phelps Dodge Corporation, whose mailing address is P. O. Drawer 9, Ajo, AZ 85321 by its undersigned agent, makes this location of the DARBY 2 mill site claim in the Unknown Mining District, County of Pima, State of Arizona, and hereby declares and publishes as a legal notice that it is the proprietor of a vein or lode claim, or mine, or the owner of a quartz mill or reduction works, and has a valid right to the occupation, possession, and enjoyment of said mill site claim, together with all hereditaments and appurtenances belonging to it.

The mill site consists of 5 acres, more or less, and is more particularly described as consisting of the N 1/2 NE 1/4 NE 1/4 NE 1/4 of Section 7, Township 12S, Range 5W, G&SRB&M, Arizona.

The mill site is 660 feet in length and 330 feet in width and is located within the NE quarter(s) of Section 7, Township 12S, Range 5W, G&SRB&M, Arizona. The general course of said mill site is from East to West.

This Notice is posted on a location monument at the SW corner of the mill site and within the boundaries of the mill site. The location monument is situated approximately 5600 feet South and 4630 feet East from the NW corner of Section 6, Township 12S, Range 5W, G&SRB&M, Arizona. The location monument is at the West end of the mill site and is 10 feet from the West end, 650 feet from the East end, 10 feet from the South side, and 320 feet from the North side of the mill site. The location monument is in Section 7, Township 12S, Range 5W, G&SRB&M, Arizona.

The undersigned claims the ground as set forth on the attached U.S.G.S. topographic map or sketch.

Located, dated and posted on the ground this 29 day MARCH, 1997. Time: 0954.

Phelps Dodge Mining Company (Owner)

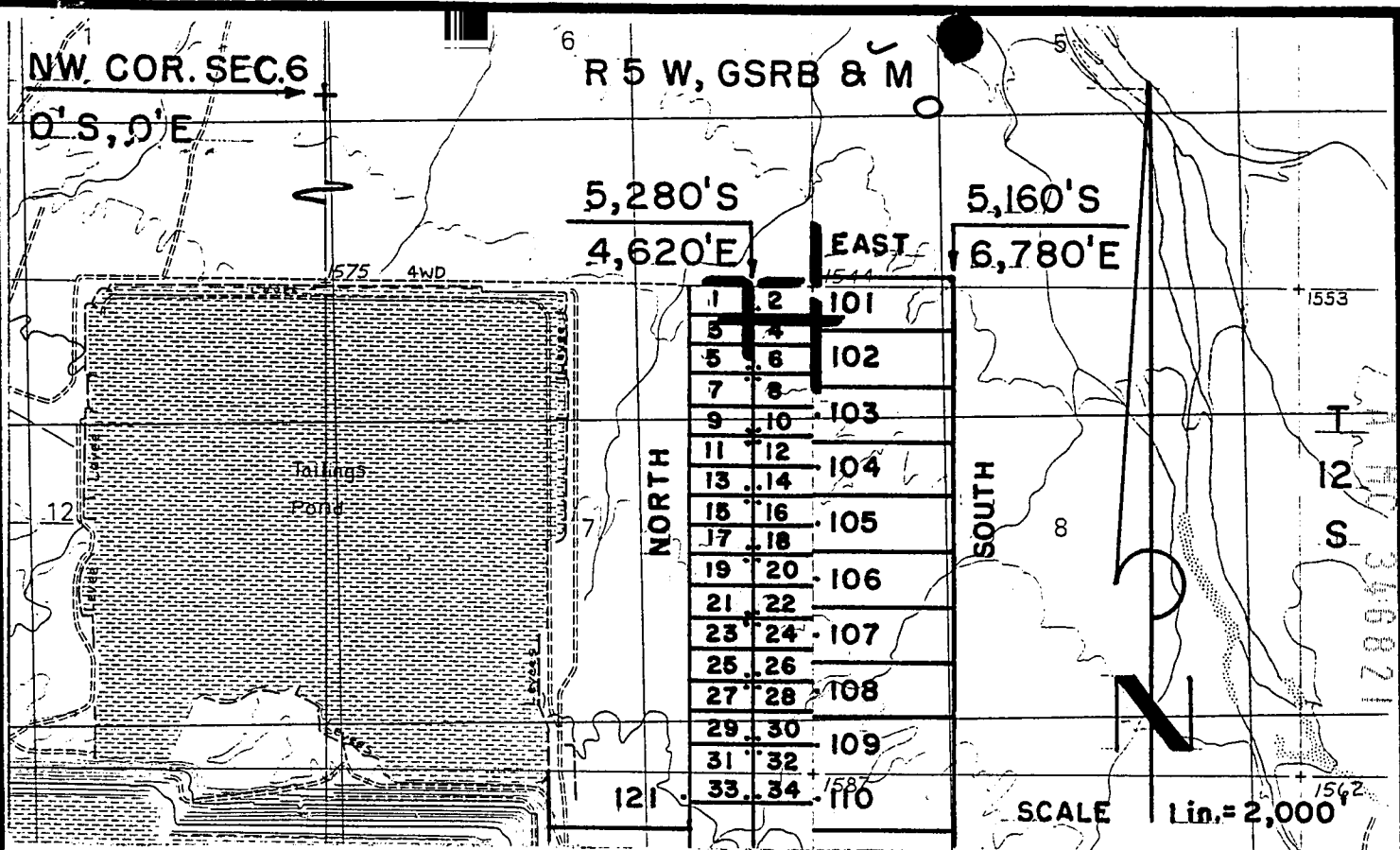
By Richard A. Burns
Richard A. Burns (Agent)

RECEIVED
BUREAU OF
LAND MANAGEMENT

JUN 6 9 38 AM '97

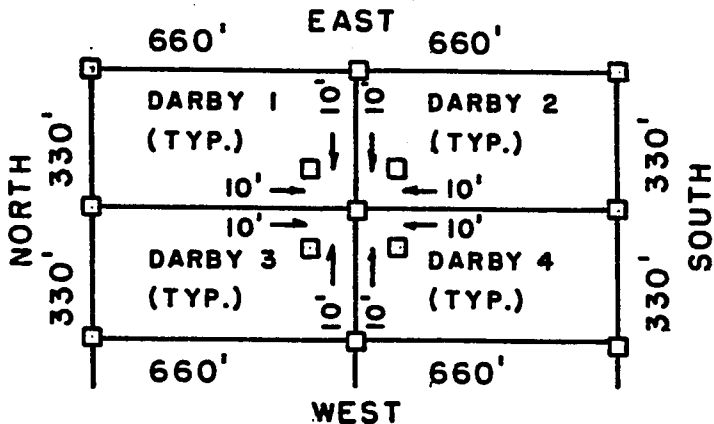
ARIZONA
STATE OFFICE
PHOENIX, ARIZONA

REC 346821



**DARBY MILL SITE CLAIMS 1-72 - LOCATED MARCH 27-29, 1997
PIMA COUNTY, ARIZONA**

ALL CLAIMS ARE 330' X 660'.



□ = 2" x 2" x 5'
WOOD POST

ARIZONA
STATE OFFICE
PHOENIX, ARIZONA

JUN 6 9 38 AM '97

RECEIVED
BUREAU OF
LAND MANAGEMENT

PHELPS DODGE MINING COMPANY
P.O. DRAWER 9
AJO, ARIZONA 85321

ATTACHED TO AND
MADE A PART OF
DARBY M.S.Z LOCATION NOTICE
PAGE 2 OF 2



W
PHELPS DODGE EXPLORATION CORP
D A STILLWELL
200 UNION BLVD STE 300
LAKEWOOD CO 80228

ARIZONA NOTICE OF LOCATION
(Mill Site Claim)

Notice is hereby given that Phelps Dodge Mining Company, A division of Phelps Dodge Corporation, whose mailing address is P. O. Drawer 9, Ajo, AZ 85321 by its undersigned agent, makes this location of the DARBY 3 mill site claim in the Unknown Mining District, County of Pima, State of Arizona, and hereby declares and publishes as a legal notice that it is the proprietor of a vein or lode claim, or mine, or the owner of a quartz mill or reduction works, and has a valid right to the occupation, possession, and enjoyment of said mill site claim, together with all hereditaments and appurtenances belonging to it.

The mill site consists of 5 acres, more or less, and is more particularly described as consisting of the 1/2 NW 1/4 NE 1/4 NE 1/4 of Section 7, Township 12S, Range 5W, G&SRB&M, Arizona.

The mill site is 660 feet in length and 330 feet in width and is located within the NE quarter(s) of Section 7, Township 12S, Range 5W, G&SRB&M, Arizona. The general course of said mill site is from East to West.

This Notice is posted on a location monument at the NE corner of the mill site and within the boundaries of the mill site. The location monument is situated approximately 5620 feet South and 4610 feet East from the NW corner of Section 6, Township 12S, Range 5W, G&SRB&M, Arizona. The location monument is at the East end of the mill site and is 10 feet from the East end, 650 feet from the West end, 10 feet from the North side, and 320 feet from the South side of the mill site. The location monument is in Section 7, Township 12S, Range 5W, G&SRB&M, Arizona.

The undersigned claims the ground as set forth on the attached U.S.G.S. topographic map or sketch.

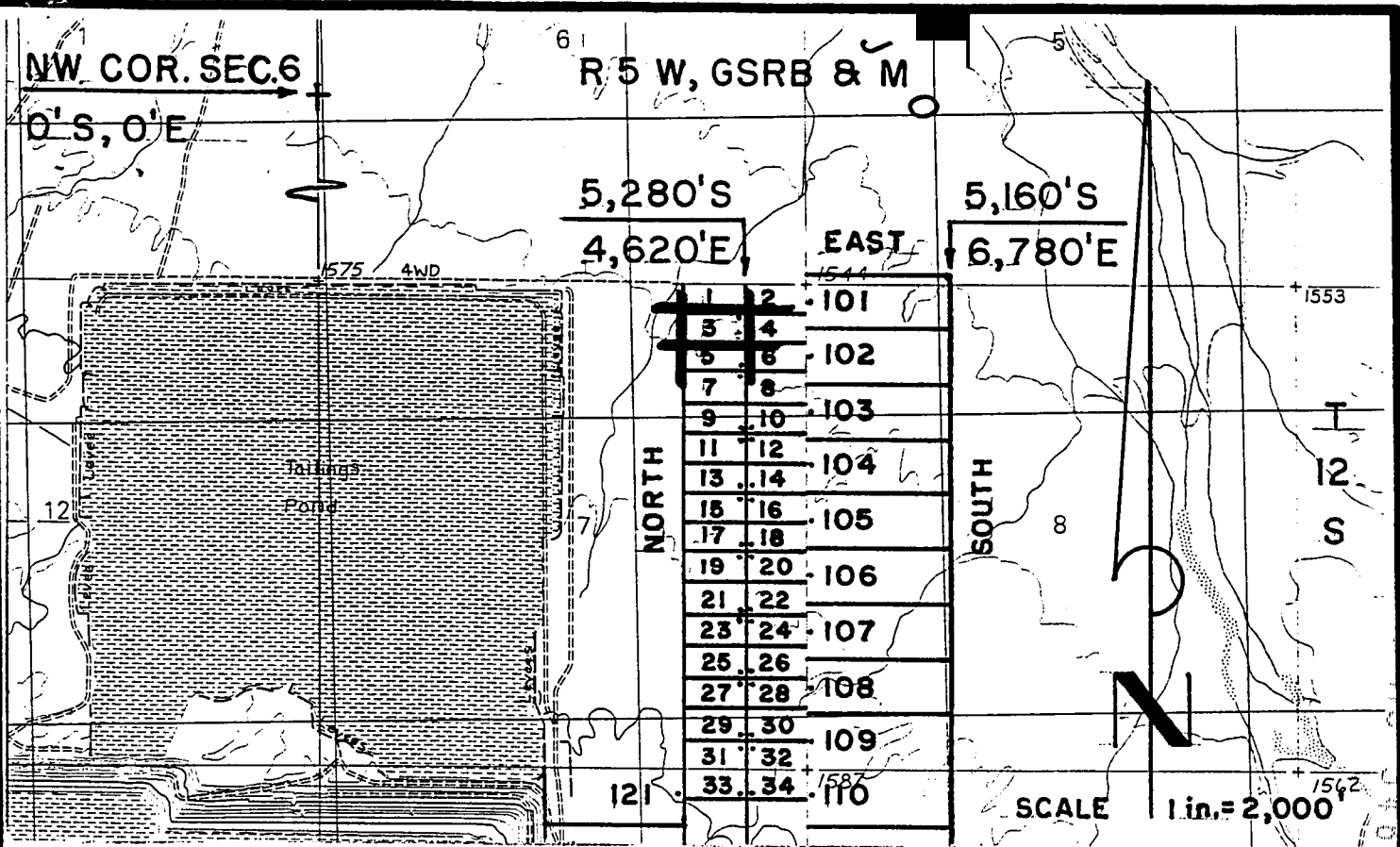
Located, dated and posted on the ground this 29 day of MARCH, 1997. Time: 0954.

Phelps Dodge Mining Company (Owner)

By Richard A. Burns
Richard A. Burns (Agent)

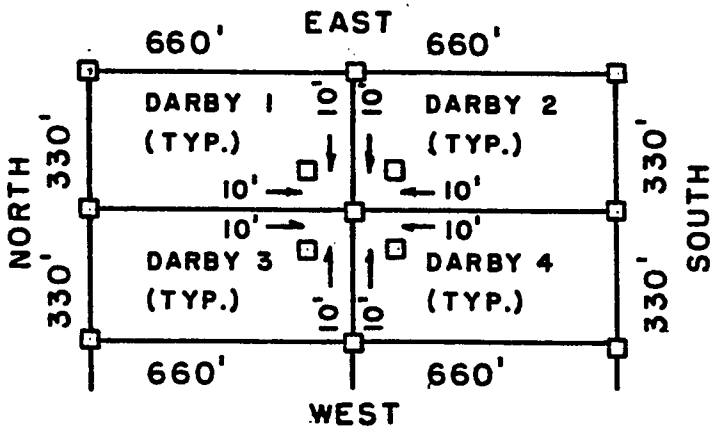
A MC 340822

RECEIVED
BUREAU OF
LAND MANAGEMENT
JUN 6 9 38 AM '97



**DARBY MILL SITE CLAIMS 1-72 - LOCATED MARCH 27-29, 1997
PIMA COUNTY, ARIZONA**

ALL CLAIMS ARE 330' X 660'.



□ = 2" x 2" x 5'
WOOD POST

RECEIVED
BUREAU OF
LAND MANAGEMENT
ARIZONA
STATE OFFICE
PHOENIX, ARIZONA
JUN 6 9 38 AM '97

PHELPS DODGE MINING COMPANY ATTACHED TO AND
P.O. DRAWER 9 MADE A PART OF
AJO, ARIZONA 85321 DARBY M.S.3 LOCATION NOTICE
PAGE 2 OF 2

F. ANN RODRIGUEZ, RECORDER
RECORDED BY: JEB
DEPUTY RECORDER
2012 ROOD



DOCKET: 10553
PAGE: 538
OF PAGES: 2
SEQUENCE: 97080691
DATE: 05/27/97
LOCATN 13:20:00
ENVELOPE
AMOUNT PAID \$ 9.00

W
PHELPS DODGE EXPLORATION CORP
D A STILLWELL
200 UNION BLVD STE 300
LAKEWOOD CO 80228

ARIZONA NOTICE OF LOCATION
(Mill Site Claim)

Notice is hereby given that Phelps Dodge Mining Company, A division of Phelps Dodge Corporation, whose mailing address is P. O. Drawer 9, Ajo, AZ 85321 by its undersigned agent, makes this location of the DARBY 4 mill site claim in the Unknown Mining District, County of Pima, State of Arizona, and hereby declares and publishes as a legal notice that it is the proprietor of a vein or lode claim, or mine, or the owner of a quartz mill or reduction works, and has a valid right to the occupation, possession, and enjoyment of said mill site claim, together with all hereditaments and appurtenances belonging to it.

The mill site consists of 5 acres, more or less, and is more particularly described as consisting of the 1/2 NE 1/4 NE 1/4 NE 1/4 of Section 7, Township 12S, Range 5W, G&SRB&M, Arizona.

The mill site is 660 feet in length and 330 feet in width and is located within the NE quarter(s) of Section 7, Township 12S, Range 5W, G&SRB&M, Arizona. The general course of said mill site is from East to West.

This Notice is posted on a location monument at the NW corner of the mill site and within the boundaries of the mill site. The location monument is situated approximately 5620 feet South and 4630 feet East from the NW corner of Section 6, Township 12S, Range 5W, G&SRB&M, Arizona. The location monument is at the West end of the mill site and is 10 feet from the West end, 650 feet from the East end, 10 feet from the North side, and 320 feet from the South side of the mill site. The location monument is in Section 7, Township 12S, Range 5W, G&SRB&M, Arizona.

The undersigned claims the ground as set forth on attached U.S.G.S. topographic map or sketch.

Located, dated and posted on the ground this 29 day of MARCH, 1997. Time: 0954.

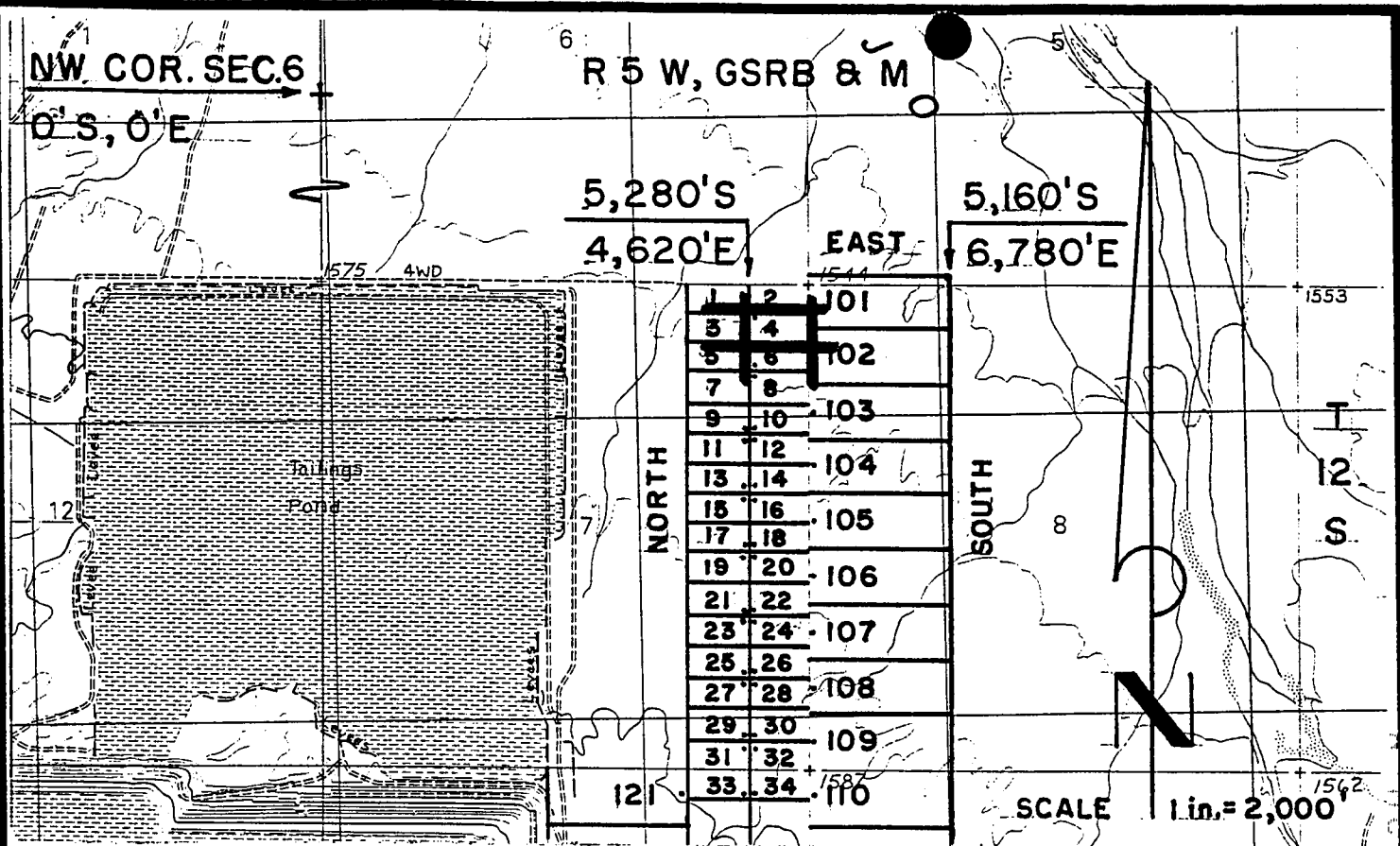
Phelps Dodge Mining Company (Owner)

By Richard A. Burns
Richard A. Burns (Agent)

A MC 346823

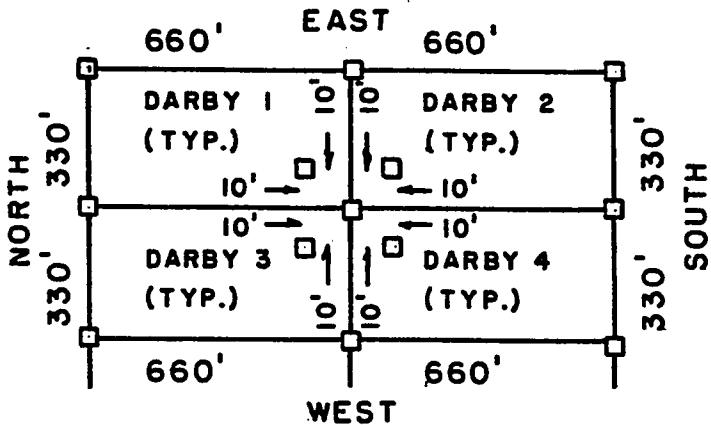
JUN 6 9 38 AM '97

RECEIVED
BUREAU OF
LAND MANAGEMENT



**DARBY MILL SITE CLAIMS 1-72 - LOCATED MARCH 27-29, 1997
PIMA COUNTY, ARIZONA**

ALL CLAIMS ARE 330' X 660'.



□ = 2" x 2" x 5"
WOOD POST

RECEIVED
BUREAU OF
LAND MANAGEMENT
ARIZONA
STATE OFFICE
PHOENIX, ARIZONA
JUN 6 9 38 AM '97

PHELPS DODGE MINING COMPANY ATTACHED TO AND
P.O. DRAWER 9 MADE A PART OF
AJO, ARIZONA 85321 DARBY M.S. 4 LOCATION NOTICE
PAGE 2 OF 2

F. ANN RODRIGUEZ, RECORDER
RECORDED BY: JEB
DEPUTY RECORDER
2012 ROOD



DOCKET: 10553
PAGE: 540
NO. OF PAGES: 2
SEQUENCE: 97080692
DATE: 05/27/97
LOCATN 13:20:00
ENVELOPE
AMOUNT PAID \$ 9.00

W
PHELPS DODGE EXPLORATION CORP
D A STILLWELL
200 UNION BLVD STE 300
LAKEWOOD CO 80228

ARIZONA NOTICE OF LOCATION
(Mill Site Claim)

Notice is hereby given that Phelps Dodge Mining Company, A division of Phelps Dodge Corporation, whose mailing address is P. O. Drawer 9, Ajo, AZ 85321 by its undersigned agent, makes this location of the DARBY 5 mill site claim in the Unknown Mining District, County of Pima, State of Arizona, and hereby declares and publishes as a legal notice that it is the proprietor of a vein or lode claim, or mine, or the owner of a quartz mill or reduction works, and has a valid right to the occupation, possession, and enjoyment of said mill site claim, together with all hereditaments and appurtenances belonging to it.

The mill site consists of 5 acres, more or less, and is more particularly described as consisting of the N¹/₂ SW¹/₄ NE¹/₄ NE¹/₄ of Section 7, Township 12S, Range 5W, G&SRB&M, Arizona.

The mill site is 660 feet in length and 330 feet in width and is located within the NE quarter(s) of Section 7, Township 12S, Range 5W, G&SRB&M, Arizona. The general course of said mill site is from East to West.

This Notice is posted on a location monument at the SE corner of the mill site and within the boundaries of the mill site. The location monument is situated approximately 6260 feet South and 4610 feet East from the NW corner of Section 6, Township 12S, Range 5W, G&SRB&M, Arizona. The location monument is at the East end of the mill site and is 10 feet from the East end, 650 feet from the West end, 10 feet from the South side, and 320 feet from the North side of the mill site. The location monument is in Section 7, Township 12S, Range 5W, G&SRB&M, Arizona.

The undersigned claims the ground as set forth on the attached U.S.G.S. topographic map or sketch.

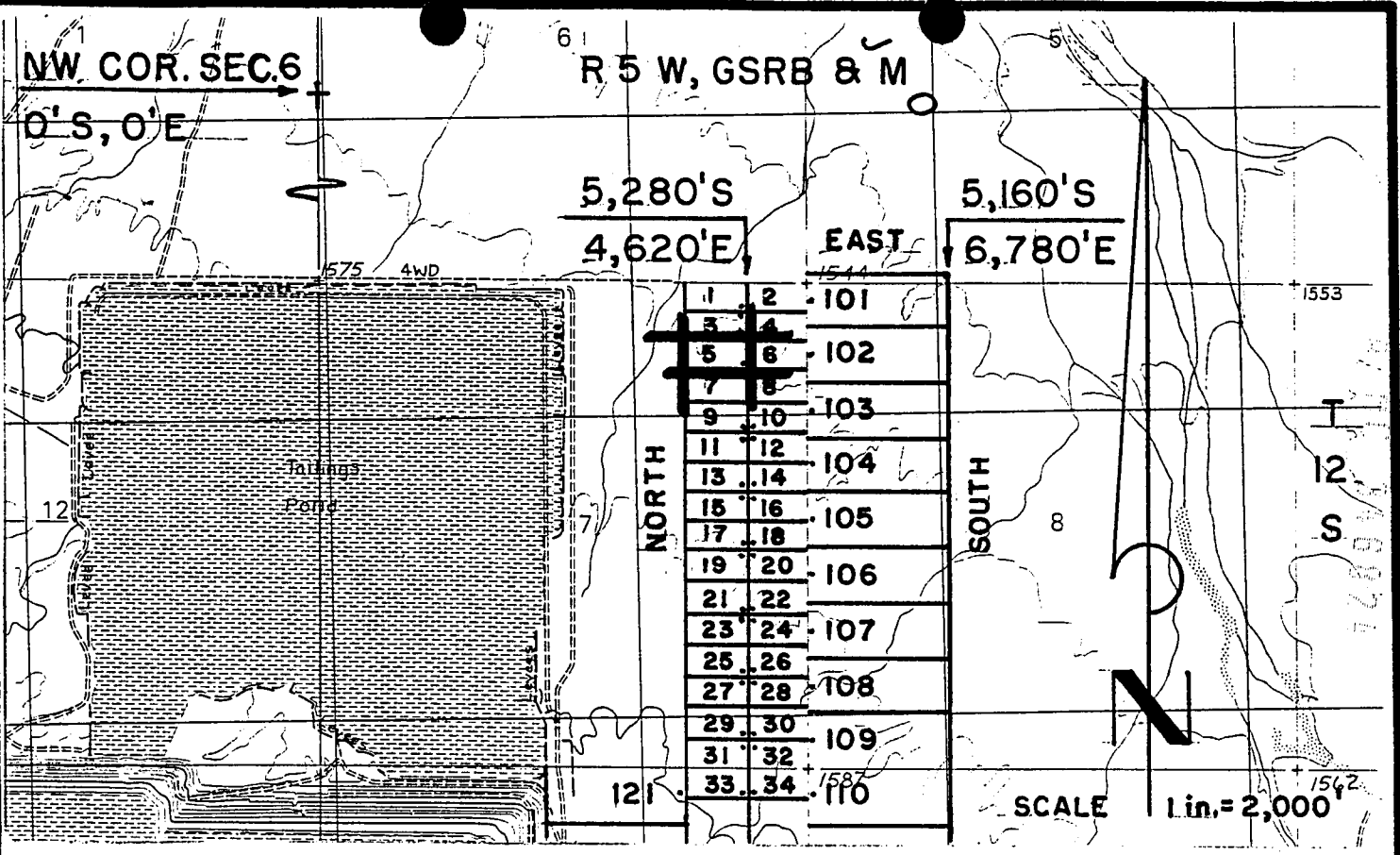
Located, dated and posted on the ground this 29 of MARCH, 1997. Time: 0943.

Phelps Dodge Mining Company (Owner)

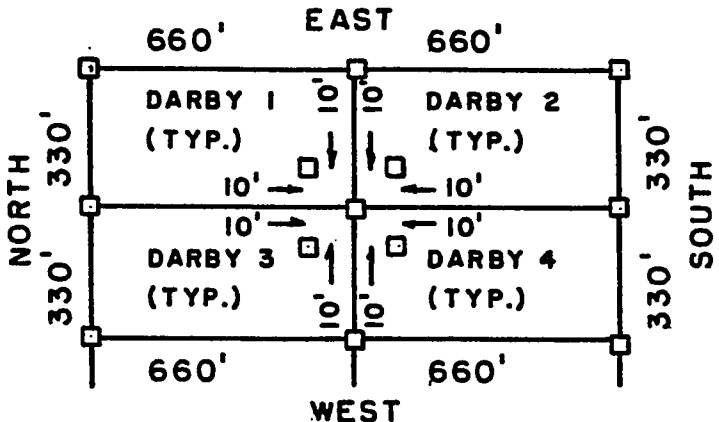
By Richard A Burns
Richard A. Burns (Agent)

A HC 346824

RECEIVED
BUREAU OF
LAND MANAGEMENT
JUN 6 9 39 AM '97



DARBY MILL SITE CLAIMS 1-72 - LOCATED MARCH 27-29, 1997
PIMA COUNTY, ARIZONA
 ALL CLAIMS ARE 330' X 660'.



□ = 2" X 2" X 5"
 WOOD POST

RECEIVED
 BUREAU OF
 LAND MANAGEMENT
 ARIZONA
 STATE OFFICE
 PHOENIX, ARIZONA
 JUN 6 9 39 AM '97

PHELPS DODGE MINING COMPANY ATTACHED TO AND
P.O. DRAWER 9 MADE A PART OF
AJO, ARIZONA 85321 DARBY M.S. 5 LOCATION NOTICE
PAGE 2 OF 2

F. ANN RODRIGUEZ, RECORDER
RECORDED BY: JEB
DEPT 2012 RECORDER
ROOD



DDCKET: 10553
PAGE: 542
NO. OF PAGES: 2
SEQUENCE: 97080693
LOCATN 05/27/97
13:20:00
ENVELOPE
AMOUNT PAID \$ 9.00

W
PHELPS DODGE EXPLORATION CORP
D A STILLWELL
200 UNION BLVD STE 300
LAKEWOOD CO 80228

ARIZONA NOTICE OF LOCATION
(Mill Site Claim)

Notice is hereby given that Phelps Dodge Mining Company, A division of Phelps Dodge Corporation, whose mailing address is P. O. Drawer 9, Ajo, AZ 85321 by its undersigned agent, makes this location of the DARBY mill site claim in the Unknown Mining District, County of Pima, State of Arizona, and hereby declares and publishes as a legal notice that it is the proprietor of a vein or lode claim, or mine, or the owner of a quartz mill or reduction works, and has a valid right to the occupation, possession, and enjoyment of said mill site claim, together with all hereditaments and appurtenances belonging to it.

The mill site consists of 5 acres, more or less, and is more particularly described as consisting of the N1/2 SE1/4 NE1/4 NE1/4 of Section 7, Township 12S, Range 5W, G&SRB&M, Arizona.

The mill site is 660 feet in length and 330 feet in width and is located within the NE quarter(s) of Section 7, Township 12S, Range 5W, G&SRB&M, Arizona. The general course of said mill site is from East to West.

This Notice is posted on a location monument at the SW corner of the mill site and within the boundaries of the mill site. The location monument is situated approximately 6260 feet South and 4630 feet East from the NW corner of Section 6, Township 12S, Range 5W, G&SRB&M, Arizona. The location monument is at the West end of the mill site and is 10 feet from the West end, 650 feet from the East end, 10 feet from the South side, and 320 feet from the North side of the mill site. The location monument is in Section 7, Township 12S, Range 5W, G&SRB&M, Arizona.

The undersigned claims the ground as set forth on the attached U.S.G.S. topographic map or sketch.

Located, dated and posted on the ground this 29 day of MARCH, 1997. Time: 0943.

Phelps Dodge Mining Company (Owner)

By Richard A. Burns
Richard A. Burns (Agent)

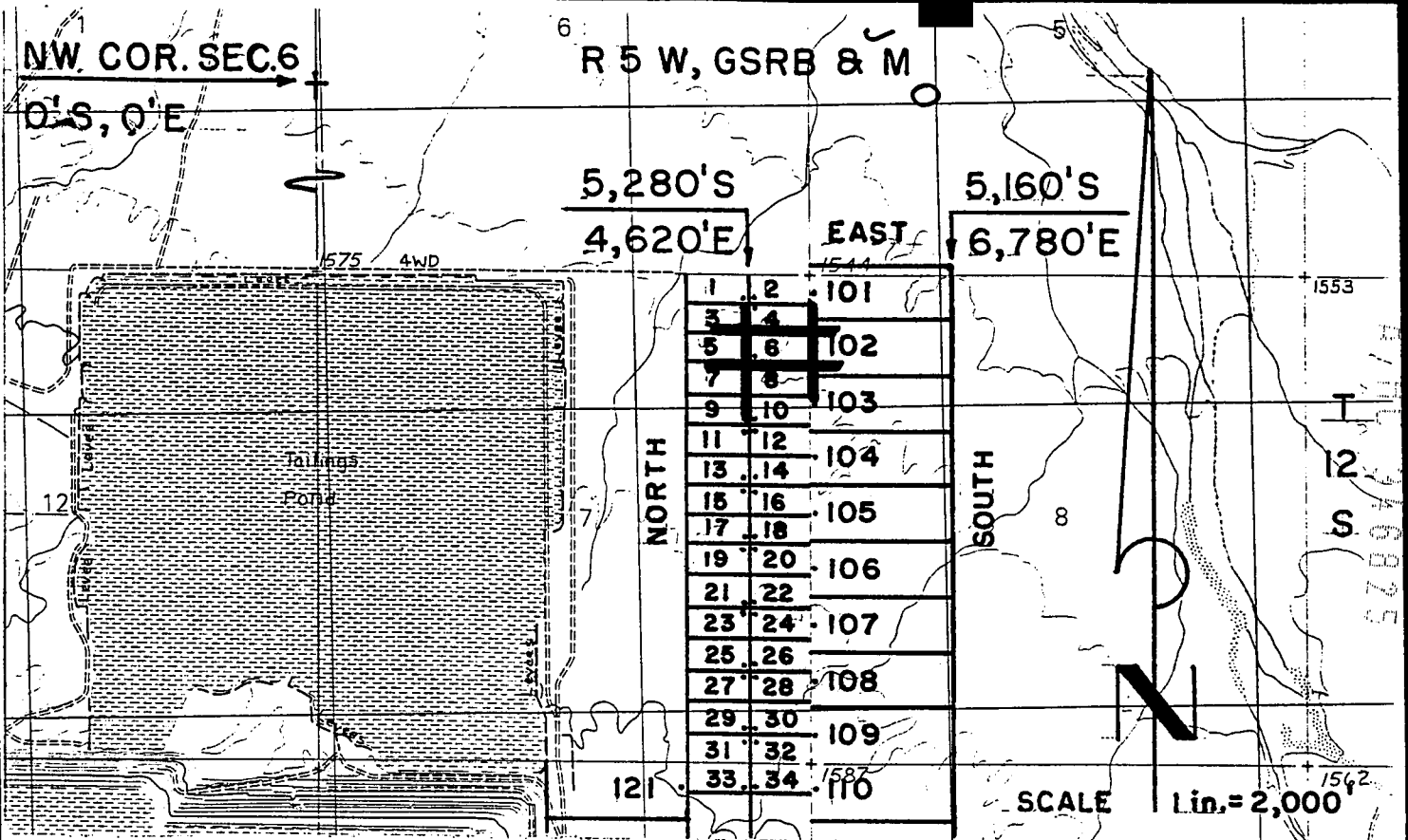
A
HC
346825

RECEIVED
BUREAU OF
LAND MANAGEMENT

JUN 6 9 39 AM '97

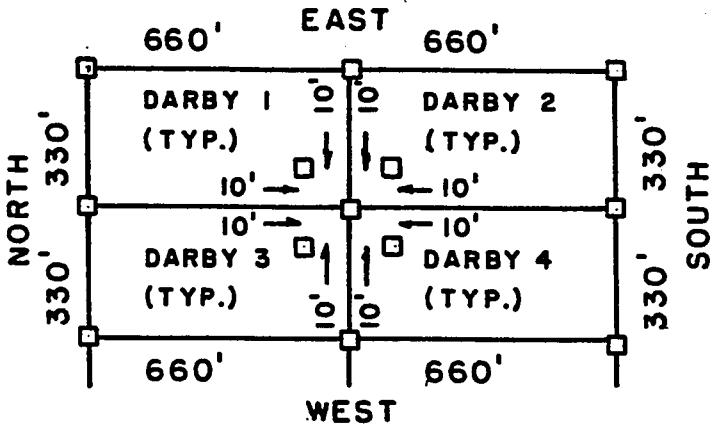
ARIZONA
STATE OFFICE
TUCSON ARIZONA

10553 542



**DARBY MILL SITE CLAIMS 1-72 - LOCATED MARCH 27-29, 1997
PIMA COUNTY, ARIZONA**

ALL CLAIMS ARE 330' X 660'.



□ = 2" x 2" x 5"
WOOD POST

ARIZONA
STATE OFFICE
PHOENIX, ARIZONA

JUN 6 9 39 AM '97

RECEIVED
BUREAU OF
LAND MANAGEMENT

PHELPS DODGE MINING COMPANY
P.O. DRAWER 9
AJO, ARIZONA 85321

ATTACHED TO AND
MADE A PART OF
DARBY M.S. LOCATION NOTICE
PAGE 2 OF 2

F. ANN RODRIGUEZ, RECORDER
RECORDED BY: JEB
DEPL RECORDER
2012 ROOD



DOCKET: 10553
PAGE: 544
NO. OF PAGES: 2
SEQUENCE: 97080694
DATE: 05/27/97
LOCATN 13:20:00
ENVELOPE
AMOUNT PAID \$ 9.00

W
PHELPS DODGE EXPLORATION CORP
D A STILLWELL
200 UNION BLVD STE 300
LAKEWOOD CO 80228

ARIZONA NOTICE OF LOCATION
(Mill Site Claim)

Notice is hereby given that Phelps Dodge Mining Company, A division of Phelps Dodge Corporation, whose mailing address is P. O. Drawer 9, Ajo, AZ 85321 by its undersigned agent, makes this location of the DARBY 7 mill site claim in the Unknown Mining District, County of Pima, State of Arizona, and hereby declares and publishes as a legal notice that it is the proprietor of a vein or lode claim, or mine, or the owner of a quartz mill or reduction works, and has a valid right to the occupation, possession, and enjoyment of said mill site claim, together with all hereditaments and appurtenances belonging to it.

The mill site consists of 5 acres, more or less, and is more particularly described as consisting of the S 1/2 SW 1/4 NE 1/4 NE 1/4 of Section 7, Township 12S, Range 5W, G&SRB&M, Arizona.

The mill site is 660 feet in length and 330 feet in width and is located within the NE quarter(s) of Section 7, Township 12S, Range 5W, G&SRB&M, Arizona. The general course of said mill site is from East to West.

This Notice is posted on a location monument at the NE corner of the mill site and within the boundaries of the mill site. The location monument is situated approximately 6280 feet South and 4610 feet East from the NW corner of Section 6, Township 12S, Range 5W, G&SRB&M, Arizona. The location monument is at the East end of the mill site and is 10 feet from the East end, 650 feet from the West end, 10 feet from the North side, and 320 feet from the South side of the mill site. The location monument is in Section 7, Township 12S, Range 5W, G&SRB&M, Arizona.

The undersigned claims the ground as set forth on the attached U.S.G.S. topographic map or sketch.

Located, dated and posted on the ground this 27 day of MARCH, 1997. Time: 0943.

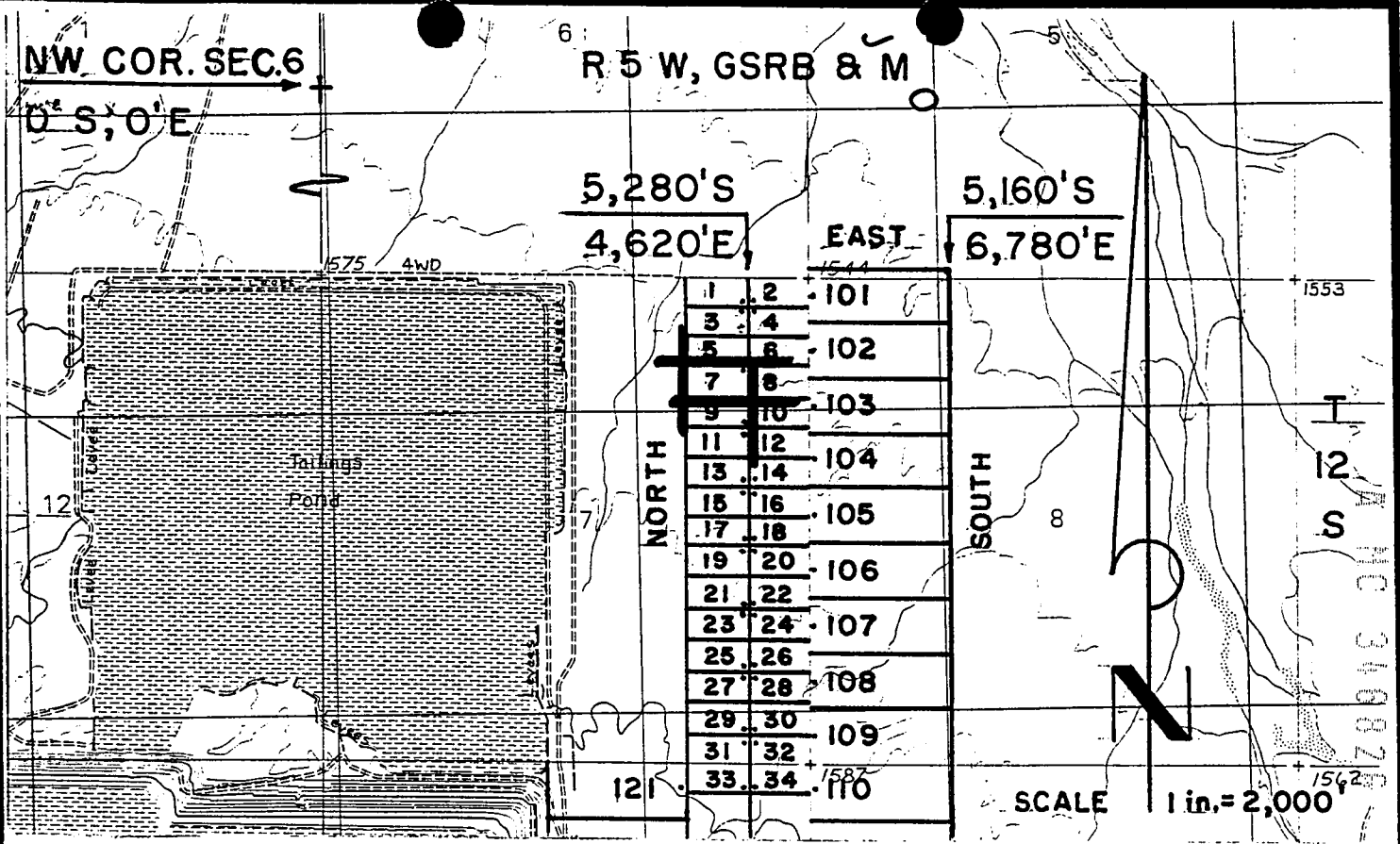
Phelps Dodge Mining Company (Owner)

By Richard A. Burns
Richard A. Burns (Agent)

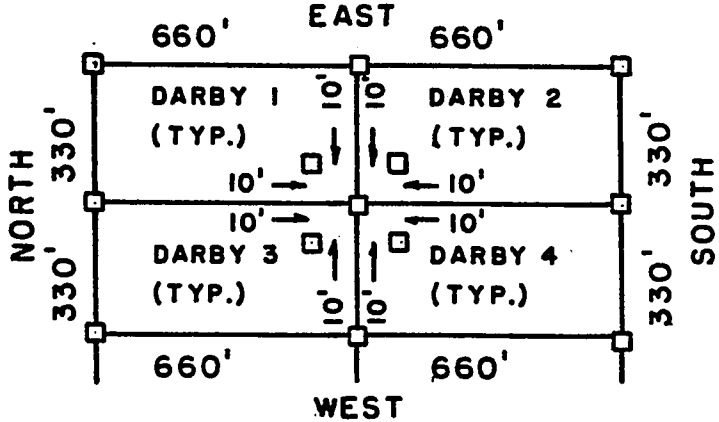
A HC 346028

JUN 6 9 39 AM '97

RECEIVED
BUREAU OF
LAND MANAGEMENT



DARBY MILL SITE CLAIMS 1-72 - LOCATED MARCH 27-29, 1997
PIMA COUNTY, ARIZONA
 ALL CLAIMS ARE 330' X 660'.



□ = 2" x 2" x 5"
 WOOD POST

RECEIVED
 BUREAU OF
 LAND MANAGEMENT
 ARIZONA
 STATE OFFICE
 PHOENIX, ARIZONA
 JUN 6 9 39 AM '97

PHELPS DODGE MINING COMPANY ATTACHED TO AND
 P.O. DRAWER 9 MADE A PART OF
 AJO, ARIZONA 85321 DARBY M.S. 7 LOCATION NOTICE
 PAGE 2 OF 2

ANN RODRIGUEZ, RECORDER
RECORDED BY: JEB
DEF 201 RECORDER
ROOD



DOCKET: 10553
PAGE: 546
NO. OF PAGES: 2
SEQUENCE: 97080695
LOCATN 05/27/97
13:20:00
ENVELOPE
AMOUNT PAID \$ 9.00

W
PHELPS DODGE EXPLORATION CORP
D A STILLWELL
200' UNION BLVD STE 300
LAKEWOOD CO 80228

ARIZONA NOTICE OF LOCATION
(Mill Site Claim)

Notice is hereby given that Phelps Dodge Mining Company, A division of Phelps Dodge Corporation, whose mailing address is P. O. Drawer 9, Ajo, AZ 85321 by its undersigned agent, makes this location of the DARBY 8 mill site claim in the Unknown Mining District, County of Pima, State of Arizona, and hereby declares and publishes as a legal notice that it is the proprietor of a vein or lode claim, or mine, or the owner of a quartz mill or reduction works, and has a valid right to the occupation, possession, and enjoyment of said mill site claim, together with all hereditaments and appurtenances belonging to it.

The mill site consists of 5 acres, more or less, and is more particularly described as consisting of the 5 1/2 SE 1/4 NE 1/4 NE 1/4 of Section 7, Township 12S, Range 5W, G&SRB&M, Arizona.

The mill site is 660 feet in length and 330 feet in width and is located within the NE quarter(s) of Section 7, Township 12S, Range 5W, G&SRB&M, Arizona. The general course of said mill site is from East to West.

This Notice is posted on a location monument at the NW corner of the mill site and within the boundaries of the mill site. The location monument is situated approximately 6280 feet South and 4630 feet East from the NW corner of Section 6, Township 12S, Range 5W, G&SRB&M, Arizona. The location monument is at the West end of the mill site and is 10 feet from the West end, 650 feet from the East end, 10 feet from the North side, and 320 feet from the South side of the mill site. The location monument is in Section 7, Township 12S, Range 5W, G&SRB&M, Arizona.

The undersigned claims the ground as set forth on the attached U.S.G.S. topographic map or sketch.

Located, dated and posted on the ground this 27 day 39 of MARCH, 1997. Time: 0943.

Phelps Dodge Mining Company (Owner)

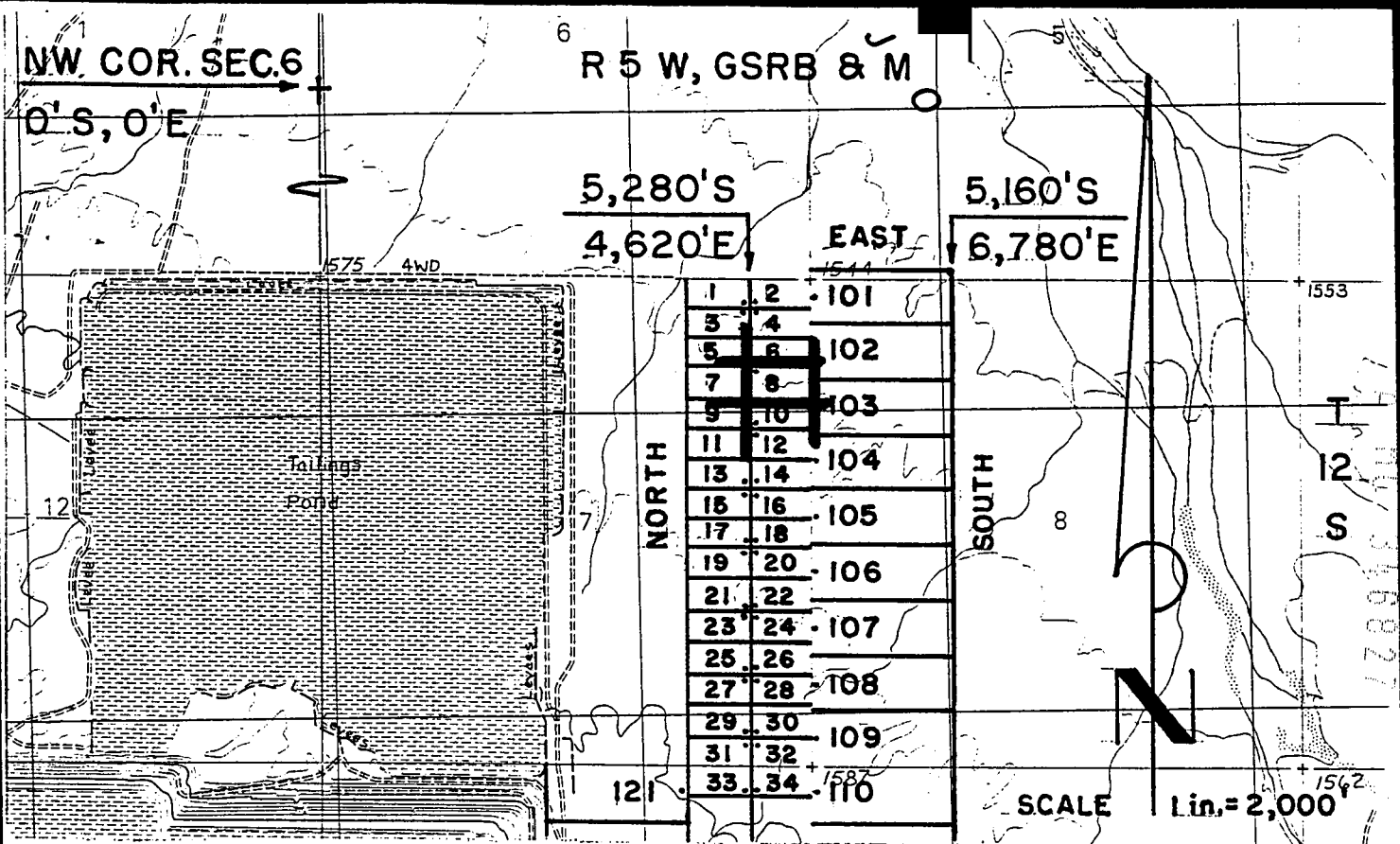
By Richard A. Burns
Richard A. Burns (Agent)

A HC 346827

JUN 6 9 39 AM '97

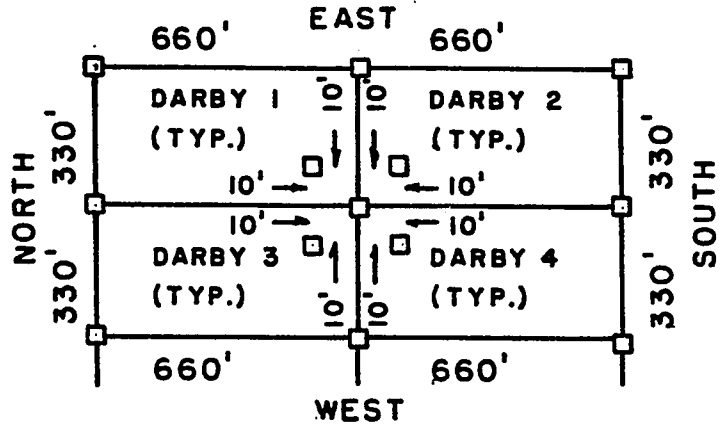
RECEIVED
BUREAU OF
LAND MANAGEMENT

ARIZONA
STATE OFFICE
PHOENIX, ARIZONA



**DARBY MILL SITE CLAIMS 1-72 - LOCATED MARCH 27-29, 1997
PIMA COUNTY, ARIZONA**

ALL CLAIMS ARE 330' X 660'.



□ = 2" x 2" x 5"
WOOD POST

RECEIVED
BUREAU OF
LAND MANAGEMENT
ARIZONA
STATE OFFICE
PHOENIX, ARIZONA
JUN 6 9 39 AM '97

PHELPS DODGE MINING COMPANY ATTACHED TO AND
P.O. DRAWER 9 MADE A PART OF
AJO, ARIZONA 85321 DARBY M.S. & LOCATION NOTICE
PAGE 2 OF 2

F. ANN RODRIGUEZ, RECORDER
RECORDED BY: JEB
DEPUTY RECORDER
2012 ROOD



DOCKET: 10553
PAGE: 548
OF PAGES: 2
SEQUENCE: 97080696
DATE: 05/27/97
LOCATN 13:20:00
ENVELOPE
AMOUNT PAID \$ 9.00

W
PHELPS DODGE EXPLORATION CORP
D A STILLWELL
200 UNION BLVD STE 300
LAKEWOOD CO 80228

ARIZONA NOTICE OF LOCATION
(Mill Site Claim)

Notice is hereby given that Phelps Dodge Mining Company, A division of Phelps Dodge Corporation, whose mailing address is P. O. Drawer 9, Ajo, AZ 85321 by its undersigned agent, makes this location of the DARBY 9 mill site claim in the Unknown Mining District, County of Pima, State of Arizona, and hereby declares and publishes as a legal notice that it is the proprietor of a vein or lode claim, or mine, or the owner of a quartz mill or reduction works, and has a valid right to the occupation, possession, and enjoyment of said mill site claim, together with all hereditaments and appurtenances belonging to it.

The mill site consists of 5 acres, more or less, and is more particularly described as consisting of the N 1/2 NW 1/4 SE 1/4 NE 1/4 of Section 7, Township 12S, Range 5W, G&SRB&M, Arizona.

The mill site is 660 feet in length and 330 feet in width and is located within the NE quarter(s) of Section 7, Township 12S, Range 5W, G&SRB&M, Arizona. The general course of said mill site is from East to West.

This Notice is posted on a location monument at the SE corner of the mill site and within the boundaries of the mill site. The location monument is situated approximately 6920 feet South and 4610 feet East from the NW corner of Section 6, Township 12S, Range 5W, G&SRB&M, Arizona. The location monument is at the East end of the mill site and is 10 feet from the East end, 650 feet from the West end, 10 feet from the South side, and 320 feet from the North side of the mill site. The location monument is in Section 7, Township 12S, Range 5W, G&SRB&M, Arizona.

The undersigned claims the ground as set forth on the attached U.S.G.S. topographic map or sketch.

Located, dated and posted on the ground this MARCH of MARCH, 1997. Time: 0914.

Phelps Dodge Mining Company (Owner)

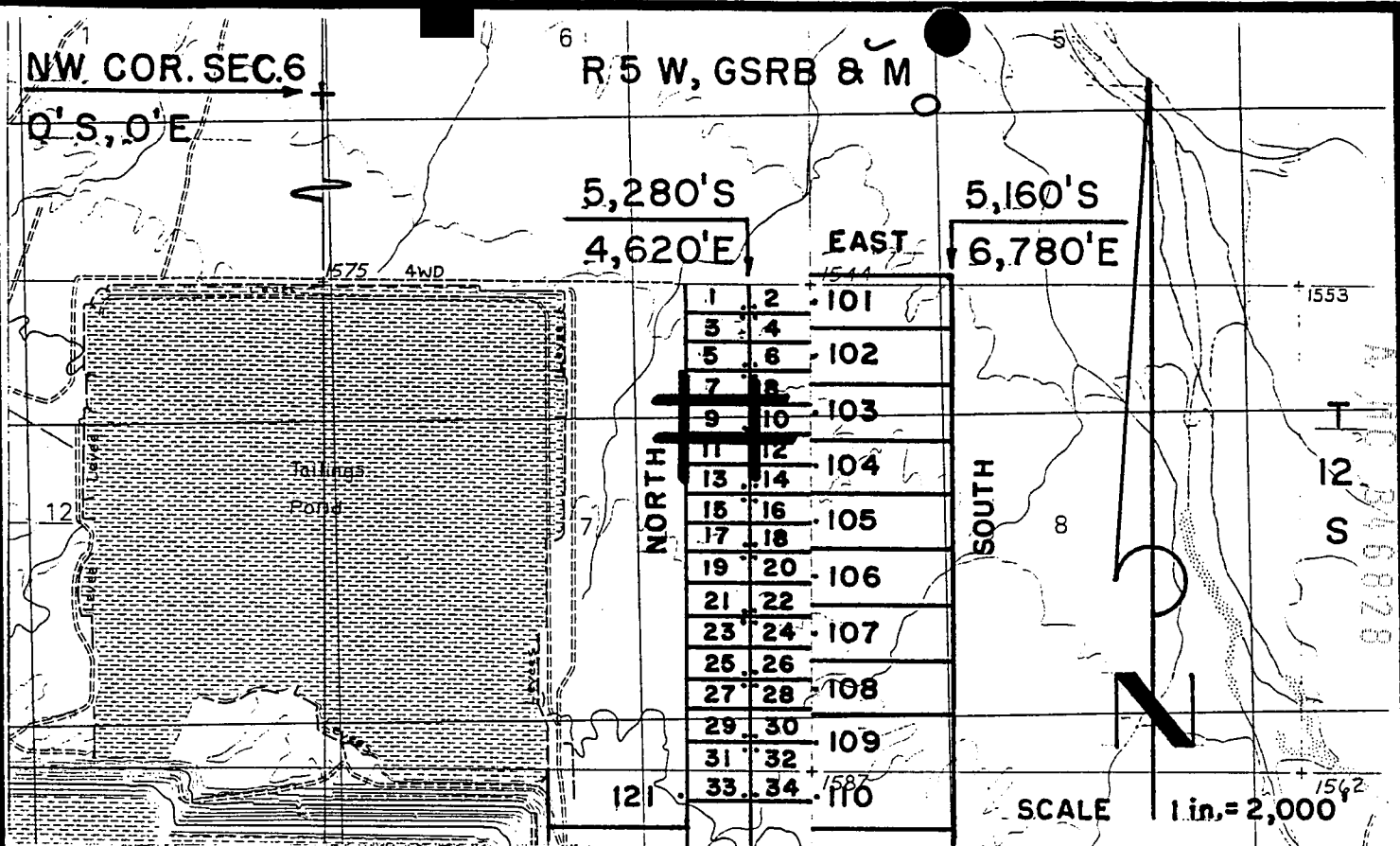
By Richard A. Burns
Richard A. Burns (Agent)

A H C 345828

RECEIVED
BUREAU OF
LAND MANAGEMENT

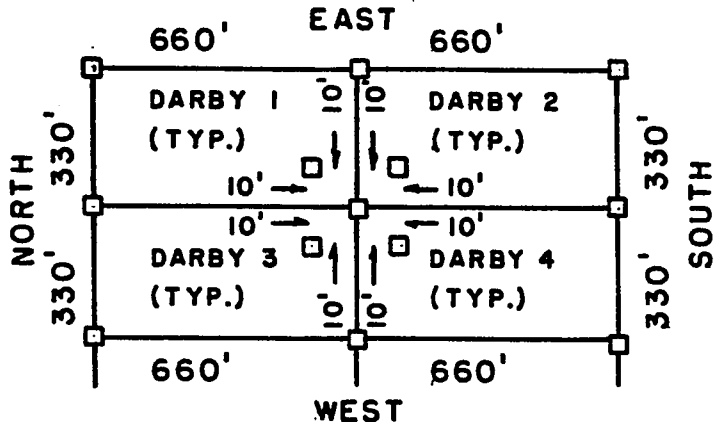
JUN 6 9 39 AM '97

ARIZONA
STATE OFFICE
PHOENIX, ARIZONA



**DARBY MILL SITE CLAIMS 1-72 - LOCATED MARCH 27-29, 1997
PIMA COUNTY, ARIZONA**

ALL CLAIMS ARE 330' X 660'.



□ = 2" x 2" x 5"
WOOD POST

ARIZONA
STATE OFFICE
PHOENIX, ARIZONA

JUN 6 9 39 AM '97

RECEIVED
BUREAU OF
LAND MANAGEMENT

PHELPS DODGE MINING COMPANY ATTACHED TO AND
P.O. DRAWER 9
AJO, ARIZONA 85321

MADE A PART OF
DARBY M.S. 7 LOCATION NOTICE
PAGE 2 OF 2

RECORDED BY: JEB
DEPL RECORDER
2012 ROOD



DOCKET: 10553
PAGE: 550
NO. OF PAGES: 2
SEQUENCE: 97080697
LOCATN 05/27/97
13:20:00
ENVELOPE
AMOUNT PAID \$ 9.00

W
PHELPS DODGE EXPLORATION CORP
D A STILLWELL
200 UNION BLVD STE 300
LAKEWOOD CO 80228

ARIZONA NOTICE OF LOCATION
(Mill Site Claim)

Notice is hereby given that Phelps Dodge Mining Company, A division of Phelps Dodge Corporation, whose mailing address is P. O. Drawer 9, Ajo, AZ 85321 by its undersigned agent, makes this location of the DARBY 10 mill site claim in the Unknown Mining District, County of Pima, State of Arizona, and hereby declares and publishes as a legal notice that it is the proprietor of a vein or lode claim, or mine, or the owner of a quartz mill or reduction works, and has a valid right to the occupation, possession, and enjoyment of said mill site claim, together with all hereditaments and appurtenances belonging to it.

The mill site consists of 5 acres, more or less, and is more particularly described as consisting of the N 1/2 NE 1/4 SE 1/4 NE 1/4 of Section 7, Township 12S, Range 5W, G&SRB&M, Arizona.

The mill site is 660 feet in length and 330 feet in width and is located within the NE quarter(s) of Section 7, Township 12S, Range 5W, G&SRB&M, Arizona. The general course of said mill site is from East to West.

This Notice is posted on a location monument at the SW corner of the mill site and within the boundaries of the mill site. The location monument is situated approximately 6920 feet South and 4630 feet East from the NW corner of Section 6, Township 12S, Range 5W, G&SRB&M, Arizona. The location monument is at the West end of the mill site and is 10 feet from the West end, 650 feet from the East end, 10 feet from the South side, and 320 feet from the North side of the mill site. The location monument is in Section 7, Township 12S, Range 5W, G&SRB&M, Arizona.

The undersigned claims the ground as set forth of the attached U.S.G.S. topographic map or sketch.

Located, dated and posted on the ground this 27 of MARCH, 1997. Time: 0914.

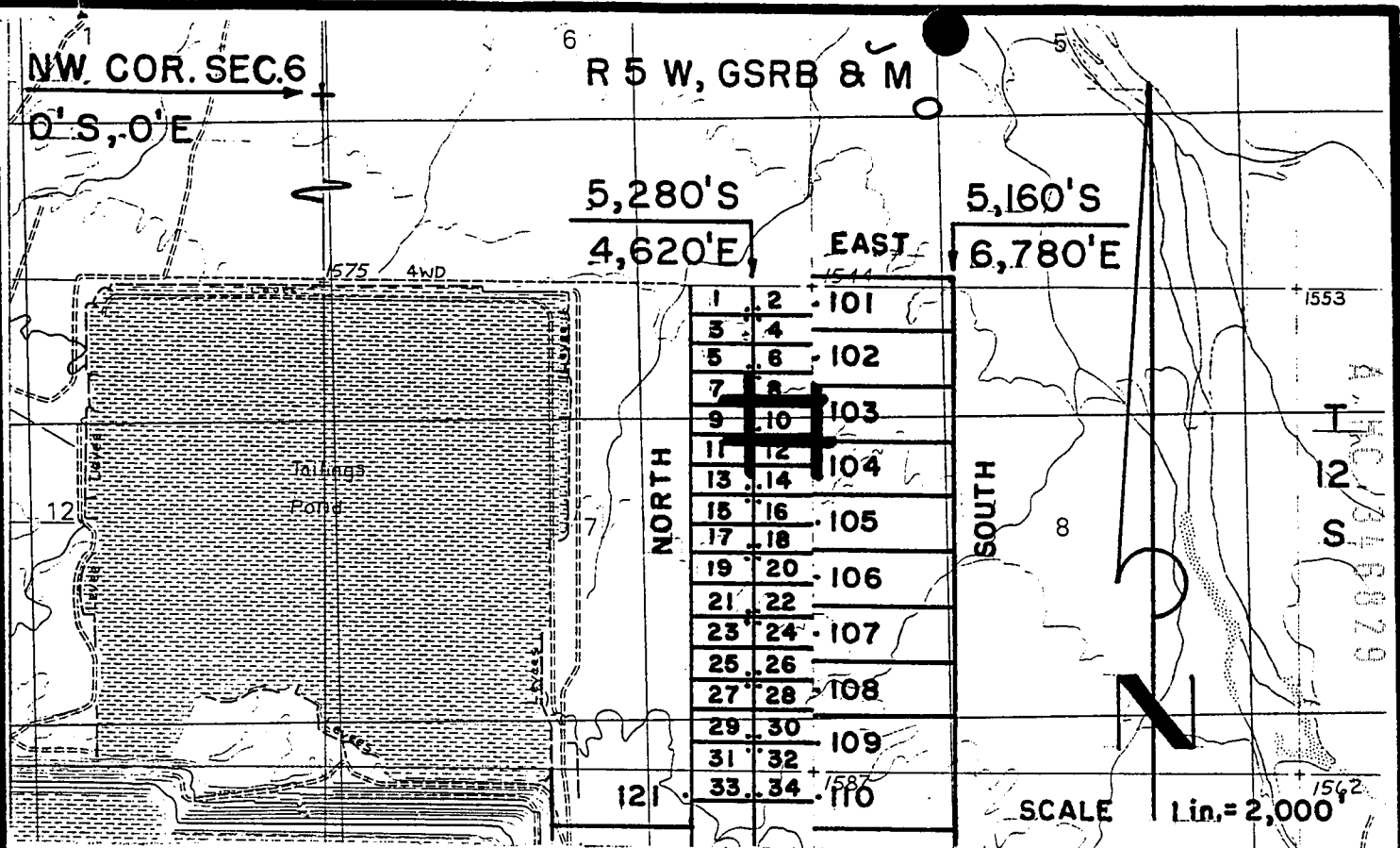
Phelps Dodge Mining Company (Owner)

By Richard A. Burns
Richard A. Burns (Agent)

A
HC
346829

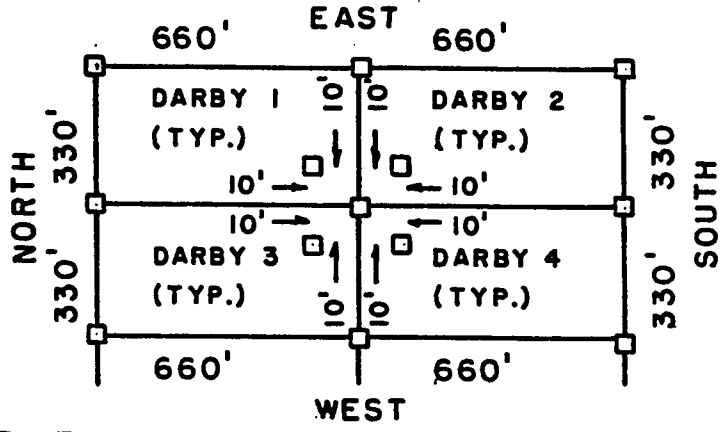
RECEIVED
BUREAU OF
LAND MANAGEMENT

JUN 6 8 39 AM '97
ARIZONA
STATE OFFICE
PHOENIX, ARIZONA



**DARBY MILL SITE CLAIMS 1-72 - LOCATED MARCH 27-29, 1997
PIMA COUNTY, ARIZONA**

ALL CLAIMS ARE 330' X 660'.



□ = 2" x 2" x 5"
WOOD POST

ARIZONA
STATE OFFICE
PHOENIX, ARIZONA

JUN 6 9 39 AM '97

RECEIVED
BUREAU OF
LAND MANAGEMENT

PHELPS DODGE MINING COMPANY ATTACHED TO AND
P.O. DRAWER 9
AJO, ARIZONA 85321

MADE A PART OF
DARBY M.S. 10 LOCATION NOTICE
PAGE 2 OF 2

F. ANN RODRIGUEZ, RECORDER
RECORDED BY: JEB
DEPUTY RECORDER
2012 R00D



DOCKET: 10553
SE: 552
OF PAGES: 2
SEQUENCE: 97080698
05/27/97
LOCATN 13:20:00
ENVELOPE
AMOUNT PAID \$ 9.00

W
PHELPS DODGE EXPLORATION CORP
D A STILLWELL
200 UNION BLVD STE 300
LAKEWOOD CO 80228

ARIZONA NOTICE OF LOCATION
(Mill Site Claim)

Notice is hereby given that Phelps Dodge Mining Company, A division of Phelps Dodge Corporation, whose mailing address is P. O. Drawer 9, Ajo, AZ 85321 by its undersigned agent, makes this location of the DARBY II mill site claim in the Unknown Mining District, County of Pima, State of Arizona, and hereby declares and publishes as a legal notice that it is the proprietor of a vein or lode claim, or mine, or the owner of a quartz mill or reduction works, and has a valid right to the occupation, possession, and enjoyment of said mill site claim, together with all hereditaments and appurtenances belonging to it.

The mill site consists of 5 acres, more or less, and is more particularly described as consisting of the 1/2 NW 1/4 SE 1/4 NE 1/4 of Section 7, Township 12S, Range 5W, G&SRB&M, Arizona.

The mill site is 660 feet in length and 330 feet in width and is located within the NE quarter(s) of Section 7, Township 12S, Range 5W, G&SRB&M, Arizona. The general course of said mill site is from East to West.

This Notice is posted on a location monument at the NE corner of the mill site and within the boundaries of the mill site. The location monument is situated approximately 6940 feet South and 4610 feet East from the NW corner of Section 6, Township 12S, Range 5W, G&SRB&M, Arizona. The location monument is at the East end of the mill site and is 10 feet from the East end, 650 feet from the West end, 10 feet from the North side, and 320 feet from the South side of the mill site. The location monument is in Section 7, Township 12S, Range 5W, G&SRB&M, Arizona.

The undersigned claims the ground as set forth on the attached U.S.G.S. topographic map or sketch.

Located, dated and posted on the ground this 29 day of MARCH, 1997. Time: 0914.

Phelps Dodge Mining Company (Owner)

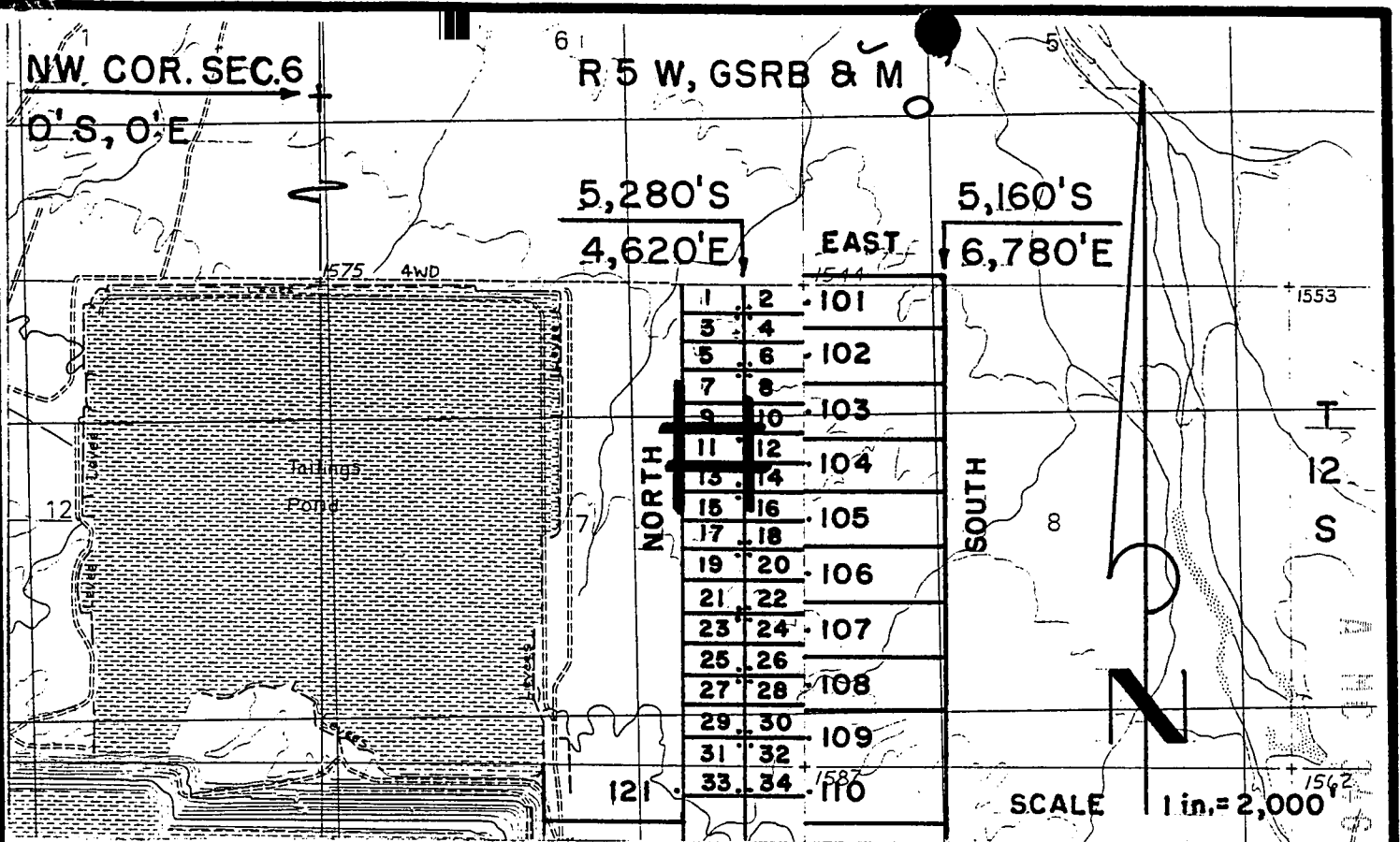
By Richard A. Burns
Richard A. Burns (Agent)

REC 3468800

ARIZONA
STATE OFFICE
PHOENIX, ARIZONA

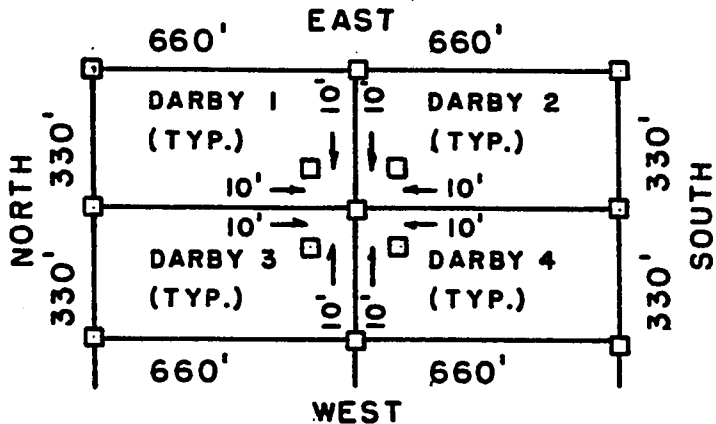
JUN 6 9 36 AM '97

RECEIVED
BUREAU OF
LAND MANAGEMENT



**DARBY MILL SITE CLAIMS 1-72 - LOCATED MARCH 27-29, 1997
PIMA COUNTY, ARIZONA**

ALL CLAIMS ARE 330' X 660'.



□ = 2" x 2" x 5"
WOOD POST

ARIZONA
STATE OFFICE
PHOENIX, ARIZONA

JUN 6 9 39 AM '97

RECEIVED
BUREAU OF
LAND MANAGEMENT

PHELPS DODGE MINING COMPANY
P.O. DRAWER 9
AJ0, ARIZONA 85321

ATTACHED TO AND
MADE A PART OF
DARBY M.S. // LOCATION NOTICE
PAGE 2 OF 2

F. ANN RODRIGUEZ, RECORDER
RECORDED BY: JEB
DEPUTY RECORDER
2012 ROOD



DOCKET: 10553
PAGE: 554
OF PAGES: 2
SEQUENCE: 97080699
DATE: 05/27/97
LOCATN 13:20:00
ENVELOPE
AMOUNT PAID \$ 9.00

W
PHELPS DODGE EXPLORATION CORP
D A STILLWELL
200 UNION BLVD STE 300
LAKEWOOD CO 80228

ARIZONA NOTICE OF LOCATION
(Mill Site Claim)

Notice is hereby given that Phelps Dodge Mining Company, A division of Phelps Dodge Corporation, whose mailing address is P. O. Drawer 9, Ajo, AZ 85321 by its undersigned agent, makes this location of the DARBY 12 mill site claim in the Unknown Mining District, County of Pima, State of Arizona, and hereby declares and publishes as a legal notice that it is the proprietor of a vein or lode claim, or mine, or the owner of a quartz mill or reduction works, and has a valid right to the occupation, possession, and enjoyment of said mill site claim, together with all hereditaments and appurtenances belonging to it.

The mill site consists of 5 acres, more or less, and is more particularly described as consisting of the SW 1/2 NE 1/4 SE 1/4 NE 1/4 of Section 7, Township 12S, Range 5W, G&SRB&M, Arizona.

The mill site is 660 feet in length and 330 feet in width and is located within the NE quarter(s) of Section 7, Township 12S, Range 5W, G&SRB&M, Arizona. The general course of said mill site is from East to West.

This Notice is posted on a location monument at the NW corner of the mill site and within the boundaries of the mill site. The location monument is situated approximately 6940 feet South and 4630 feet East from the NW corner of Section 6, Township 12S, Range 5W, G&SRB&M, Arizona. The location monument is at the West end of the mill site and is 10 feet from the West end, 650 feet from the East end, 10 feet from the North side, and 320 feet from the South side of the mill site. The location monument is in Section 7, Township 12S, Range 5W, G&SRB&M, Arizona.

The undersigned claims the ground as set forth on attached U.S.G.S. topographic map or sketch.

Located, dated and posted on the ground this 29 day of MARCH, 1997. Time: 0914.

Phelps Dodge Mining Company (Owner)

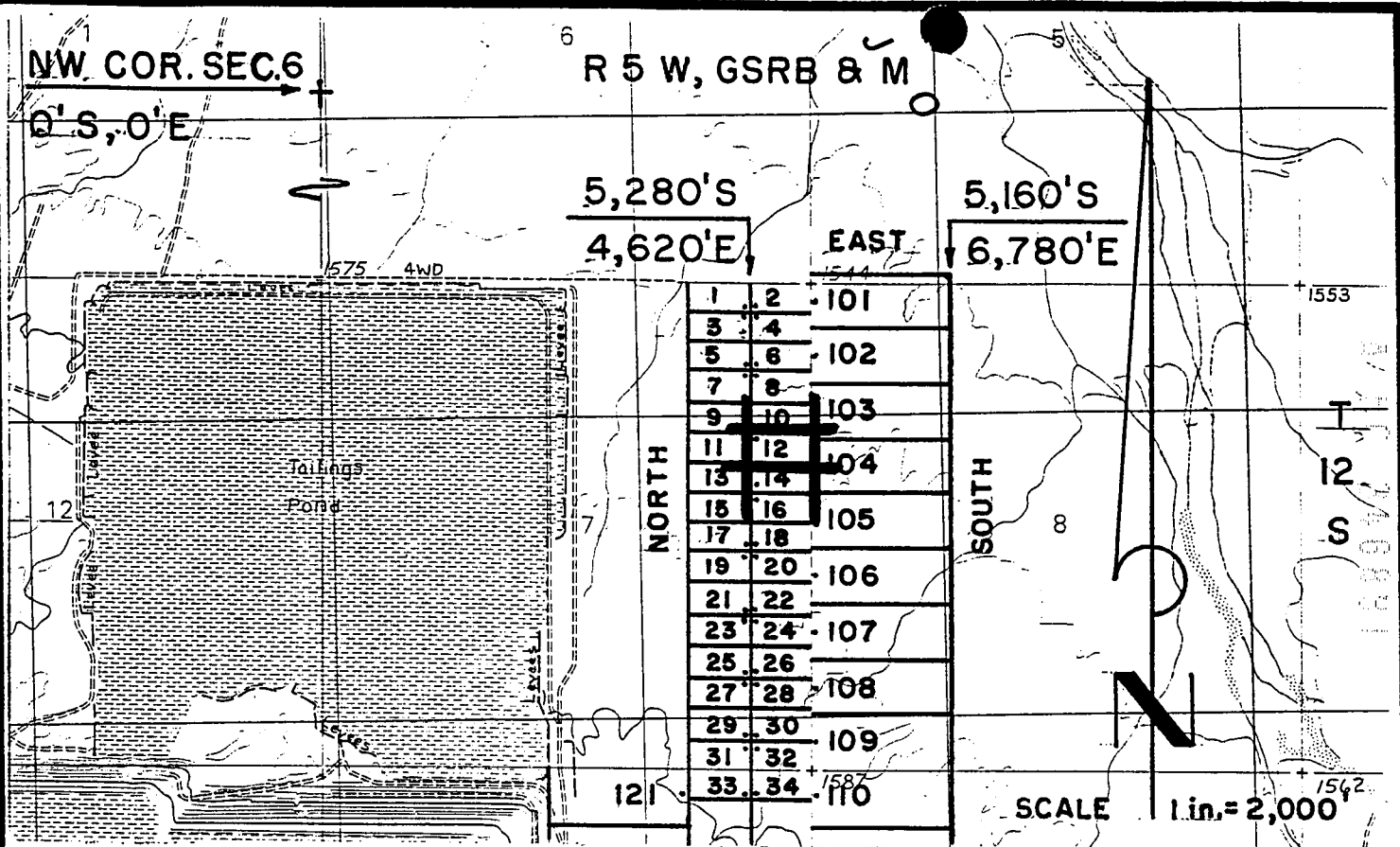
By Richard A. Burns
Richard A. Burns (Agent)

A H C 346891

JUN 6 9 39 AM '97

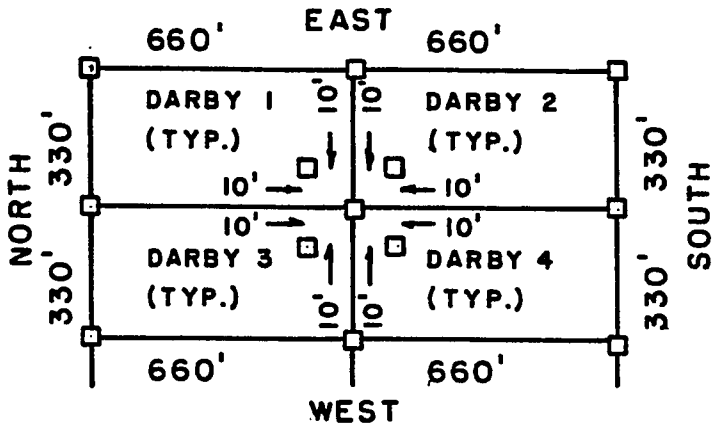
RECEIVED
BUREAU OF
LAND MANAGEMENT

ARIZONA
STATE OFFICE
PHOENIX, ARIZONA



**DARBY MILL SITE CLAIMS 1 - 72 - LOCATED MARCH 27-29, 1997
PIMA COUNTY, ARIZONA**

ALL CLAIMS ARE 330' X 660'.



□ = 2" x 2" x 5"
WOOD POST

ARIZONA
STATE OFFICE
PHOENIX, ARIZONA

JUN 6 9 40 AM '97

RECEIVED
BUREAU OF
LAND MANAGEMENT

PHELPS DODGE MINING COMPANY
P.O. DRAWER 9
AJO, ARIZONA 85321

ATTACHED TO AND
MADE A PART OF
DARBY M.S./Z LOCATION NOTICE
PAGE 2 OF 2

F. ANN RODRIGUEZ, RECORDER
RECORDED BY: JER
DEPT. Y RECORDER
2011 ROOD



DOCKET: 10553
PAGE: 556
NO. OF PAGES: 2
SEQUENCE: 97080700
LOCATN 05/27/97 13:20:00
ENVELOPE
AMOUNT PAID \$ 9.00

W
PHELPS DODGE EXPLORATION CORP
D A STILLWELL
200 UNION BLVD STE 300
LAKEWOOD CO 80228

ARIZONA NOTICE OF LOCATION
(Mill Site Claim)

Notice is hereby given that Phelps Dodge Mining Company, A division of Phelps Dodge Corporation, whose mailing address is P. O. Drawer 9, Ajo, AZ 85321 by its undersigned agent, makes this location of the DARBY 13 mill site claim in the Unknown Mining District, County of Pima, State of Arizona, and hereby declares and publishes as a legal notice that it is the proprietor of a vein or lode claim, or mine, or the owner of a quartz mill or reduction works, and has a valid right to the occupation, possession, and enjoyment of said mill site claim, together with all hereditaments and appurtenances belonging to it.

The mill site consists of 5 acres, more or less, and is more particularly described as consisting of the N¹/₂ SW¹/₄ SE¹/₄ NE¹/₄ of Section 7, Township 12S, Range 5W, G&SRB&M, Arizona.

The mill site is 660 feet in length and 330 feet in width and is located within the NE quarter(s) of Section 7, Township 12S, Range 5W, G&SRB&M, Arizona. The general course of said mill site is from East to West.

This Notice is posted on a location monument at the SE corner of the mill site and within the boundaries of the mill site. The location monument is situated approximately 7580 feet South and 4610 feet East from the NW corner of Section 6, Township 12S, Range 5W, G&SRB&M, Arizona. The location monument is at the East end of the mill site and is 10 feet from the East end, 650 feet from the West end, 10 feet from the South side, and 320 feet from the North side of the mill site. The location monument is in Section 7, Township 12S, Range 5W, G&SRB&M, Arizona.

The undersigned claims the ground as set forth on the attached U.S.G.S. topographic map or sketch.

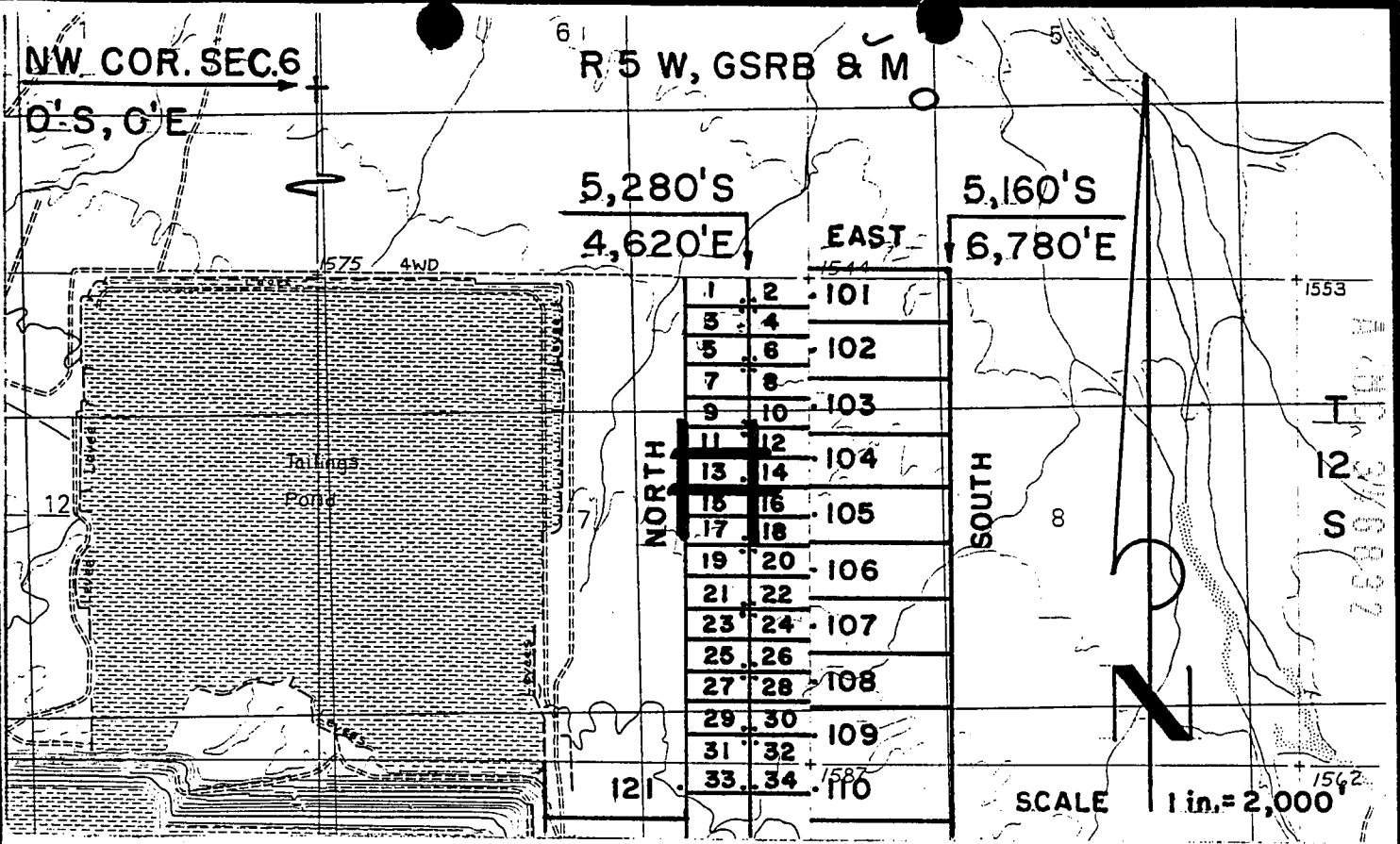
Located, dated and posted on the ground this 27 of MARCH, 1997. Time: 0855.

Phelps Dodge Mining Company (Owner)

By Richard A. Burns
Richard A. Burns (Agent)

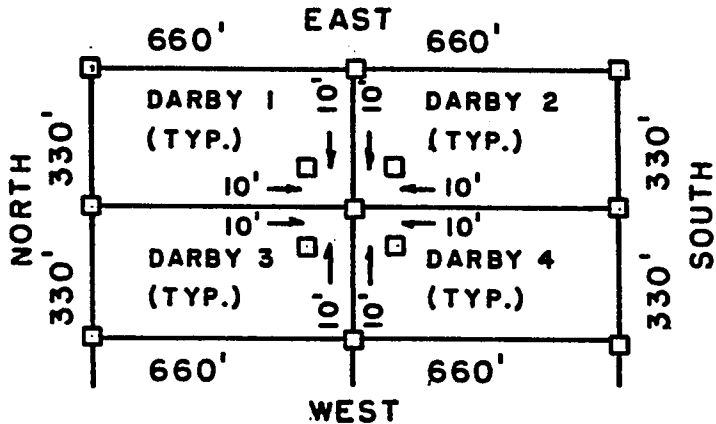
RECEIVED
BUREAU OF
LAND MANAGEMENT
JUN 6 10 40 AM '97
ARIZONA
STATE OFFICE
PHOENIX
ARIZONA

A MC 346892



**DARBY MILL SITE CLAIMS 1-72 - LOCATED MARCH 27-29, 1997
PIMA COUNTY, ARIZONA**

ALL CLAIMS ARE 330' X 660'.



□ = 2" x 2" x 5'
WOOD POST

ARIZONA
STATE OFFICE
PHOENIX, ARIZONA

JUN 6 9 40 AM '97

RECEIVED
BUREAU OF
LAND MANAGEMENT

PHELPS DODGE MINING COMPANY
P.O. DRAWER 9
AJO, ARIZONA 85321

ATTACHED TO AND
MADE A PART OF
DARBY M.S. 13 LOCATION NOTICE
PAGE 2 OF 2

F. ANN RODRIGUEZ, RECORDER
RECORDED BY: JEB
DEF RECORDER
2012 ROOD



DOCKET: 10553
AGE: 558
NO. OF PAGES: 2
SEQUENCE: 97080701
05/27/97
LOCATN 13:20:00
ENVELOPE
AMOUNT PAID \$ 9.00

W
PHELPS DODGE EXPLORATION CORP
D A STILLWELL
200 UNION BLVD STE 300
LAKEWOOD CO 80228

ARIZONA NOTICE OF LOCATION
(Mill Site Claim)

Notice is hereby given that Phelps Dodge Mining Company, A division of Phelps Dodge Corporation, whose mailing address is P. O. Drawer 9, Ajo, AZ 85321 by its undersigned agent, makes this location of the DARBY 14 mill site claim in the Unknown Mining District, County of Pima, State of Arizona, and hereby declares and publishes as a legal notice that it is the proprietor of a vein or lode claim, or mine, or the owner of a quartz mill or reduction works, and has a valid right to the occupation, possession, and enjoyment of said mill site claim, together with all hereditaments and appurtenances belonging to it.

The mill site consists of 5 acres, more or less, and is more particularly described as consisting of the N 1/2 SE 1/4 SE 1/4 NE 1/4 of Section 7, Township 12S, Range 5W, G&SRB&M, Arizona.

The mill site is 660 feet in length and 330 feet in width and is located within the NE quarter(s) of Section 7, Township 12S, Range 5W, G&SRB&M, Arizona. The general course of said mill site is from East to West.

This Notice is posted on a location monument at the SW corner of the mill site and within the boundaries of the mill site. The location monument is situated approximately 7580 feet South and 4630 feet East from the NW corner of Section 6, Township 12S, Range 5W, G&SRB&M, Arizona. The location monument is at the West end of the mill site and is 10 feet from the West end, 650 feet from the East end, 10 feet from the South side, and 320 feet from the North side of the mill site. The location monument is in Section 7, Township 12S, Range 5W, G&SRB&M, Arizona.

The undersigned claims the ground as set forth on attached U.S.G.S. topographic map or sketch.

Located, dated and posted on the ground this 29 day of MARCH, 1997. Time: 0855.

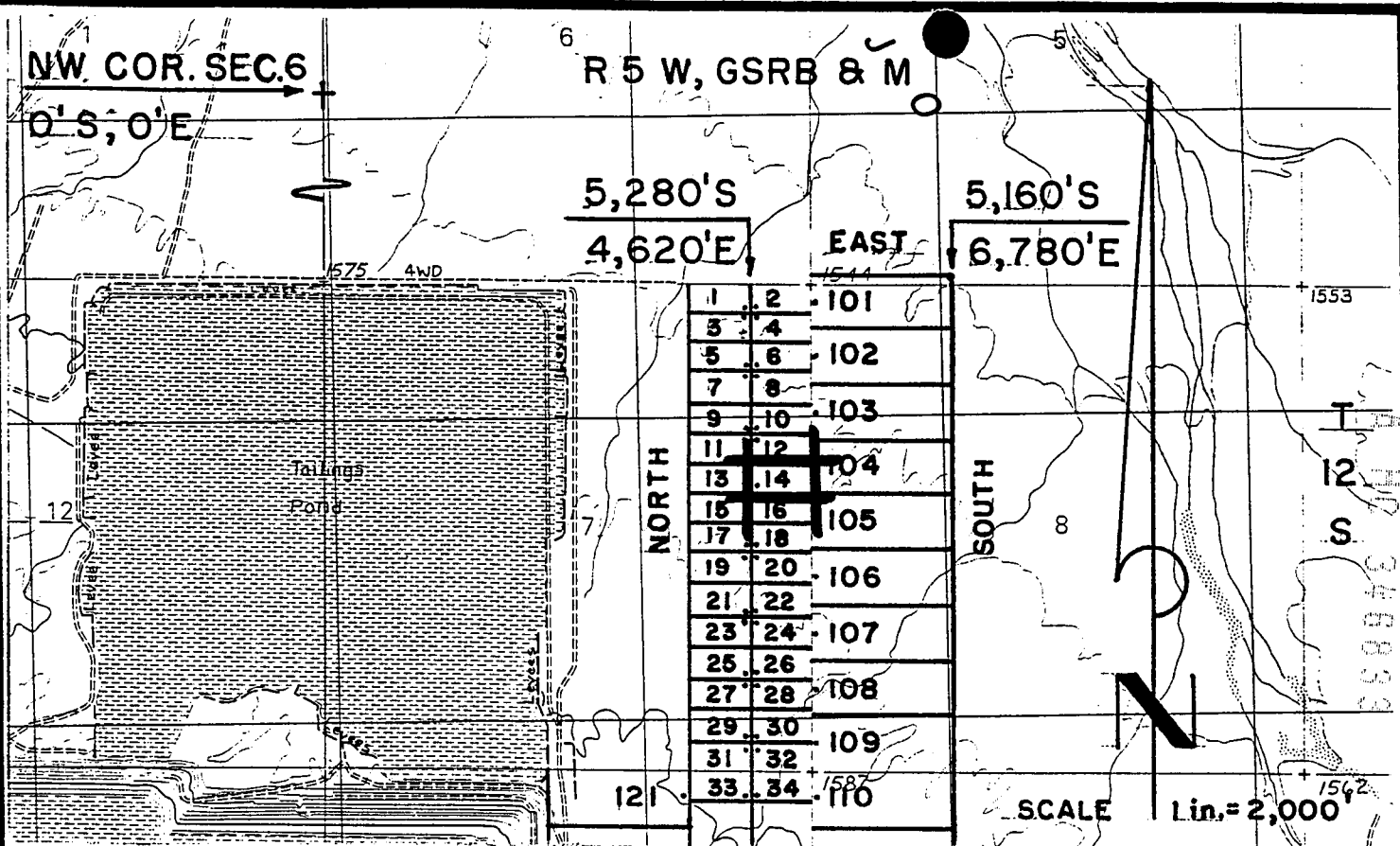
Phelps Dodge Mining Company (Owner)

By Richard A. Burns
Richard A. Burns (Agent)

A
M
C
3
4
6
8
3
3

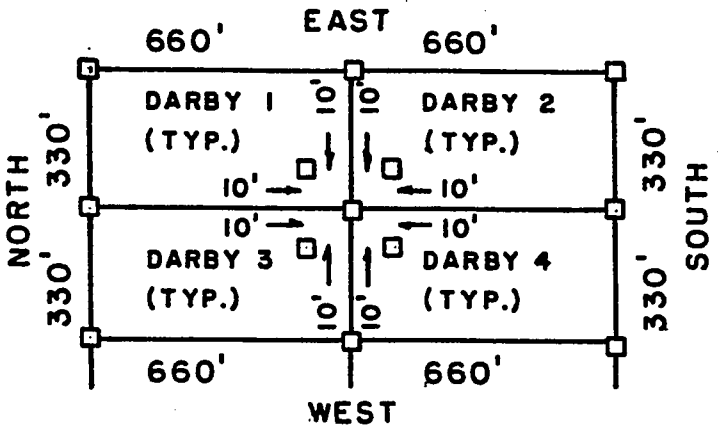
RECEIVED
BUREAU OF
LAND MANAGEMENT

ARIZONA
STATE OFFICE
PHOENIX, ARIZONA
JUN 6 9 40 AM '97



**DARBY MILL SITE CLAIMS 1-72 - LOCATED MARCH 27-29, 1997
PIMA COUNTY, ARIZONA**

ALL CLAIMS ARE 330' X 660'.



□ = 2" x 2" x 5"
WOOD POST

RECEIVED
BUREAU OF
LAND MANAGEMENT
ARIZONA
STATE OFFICE
PHOENIX, ARIZONA
JUN 6 9 40 AM '97

PHELPS DODGE MINING COMPANY ATTACHED TO AND
P.O. DRAWER 9 MADE A PART OF
AJO, ARIZONA 85321 DARBY M.S. 1/4 LOCATION NOTICE
PAGE 2 OF 2

F. ANN RODRIGUEZ, RECORDER
RECORDED BY: JEB

DEPUTY RECORDER
2012 ROOD



DOCKET: 10553
PAGE: 560
TOTAL OF PAGES: 2
SEQUENCE: 97080702
DATE: 05/27/97
LOCATN: 13:20:00
ENVELOPE
AMOUNT PAID \$ 9.00

W
PHELPS DODGE EXPLORATION CORP
D A STILLWELL
200 UNION BLVD STE 300
LAKEWOOD CO 80228

ARIZONA NOTICE OF LOCATION
(Mill Site Claim)

Notice is hereby given that Phelps Dodge Mining Company, A division of Phelps Dodge Corporation, whose mailing address is P. O. Drawer 9, Ajo, AZ 85321 by its undersigned agent, makes this location of the DARBY 15 mill site claim in the Unknown Mining District, County of Pima, State of Arizona, and hereby declares and publishes as a legal notice that it is the proprietor of a vein or lode claim, or mine, or the owner of a quartz mill or reduction works, and has a valid right to the occupation, possession, and enjoyment of said mill site claim, together with all hereditaments and appurtenances belonging to it.

The mill site consists of 5 acres, more or less, and is more particularly described as consisting of the SW 1/4 SE 1/4 NE 1/4 of Section 7, Township 12S, Range 5W, G&SRB&M, Arizona.

The mill site is 660 feet in length and 330 feet in width and is located within the NE quarter(s) of Section 7, Township 12S, Range 5W, G&SRB&M, Arizona. The general course of said mill site is from East to West.

This Notice is posted on a location monument at the NE corner of the mill site and within the boundaries of the mill site. The location monument is situated approximately 7600 feet South and 4610 feet East from the NW corner of Section 6, Township 12S, Range 5W, G&SRB&M, Arizona. The location monument is at the East end of the mill site and is 10 feet from the East end, 650 feet from the West end, 10 feet from the North side, and 320 feet from the South side of the mill site. The location monument is in Section 7, Township 12S, Range 5W, G&SRB&M, Arizona.

The undersigned claims the ground as set forth on the attached U.S.G.S. topographic map or sketch.

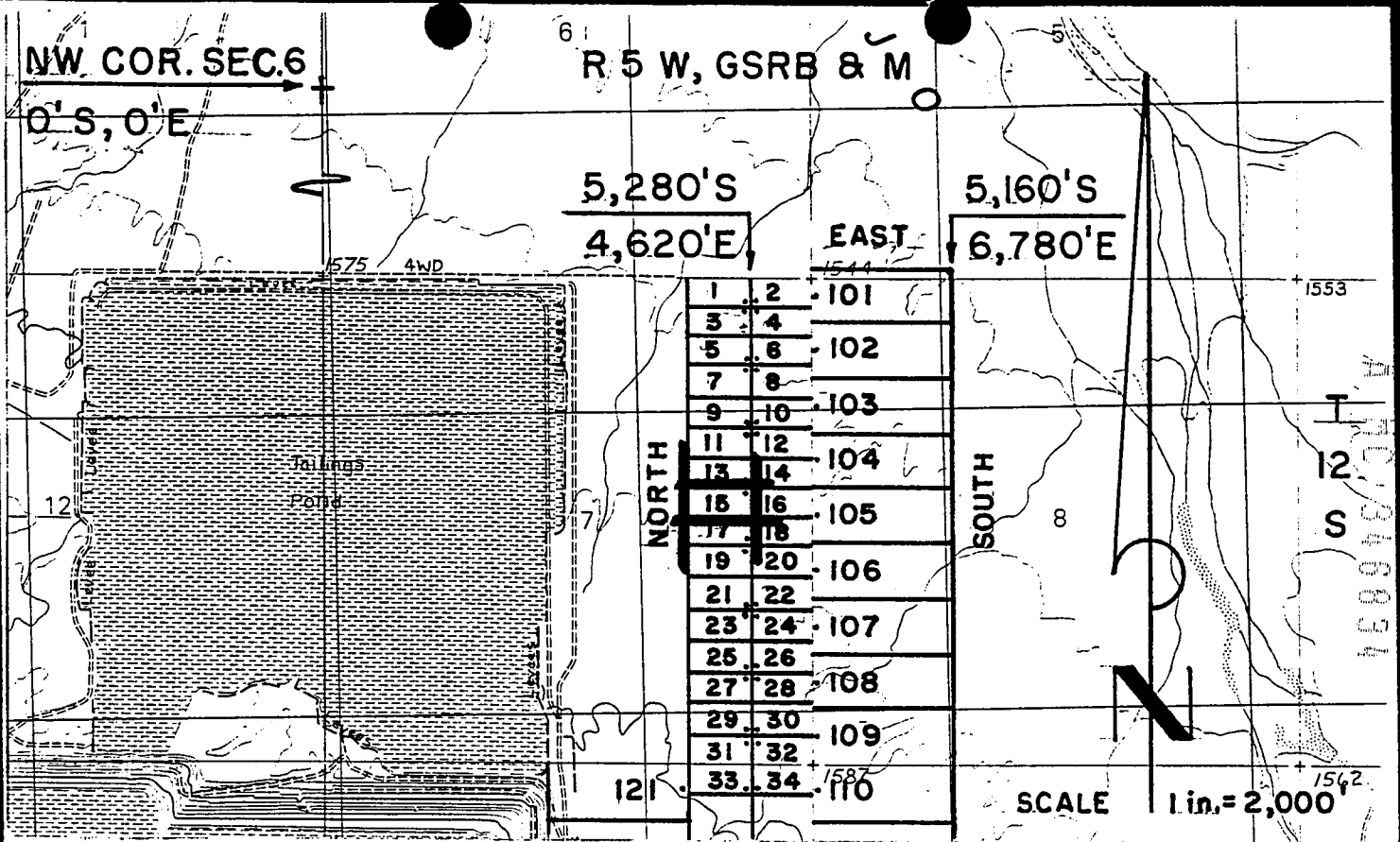
Located, dated and posted on the ground this 29 day of MARCH, 1997. Time: 0855.

Phelps Dodge Mining Company (Owner)

By Richard A. Burns
Richard A. Burns (Agent)

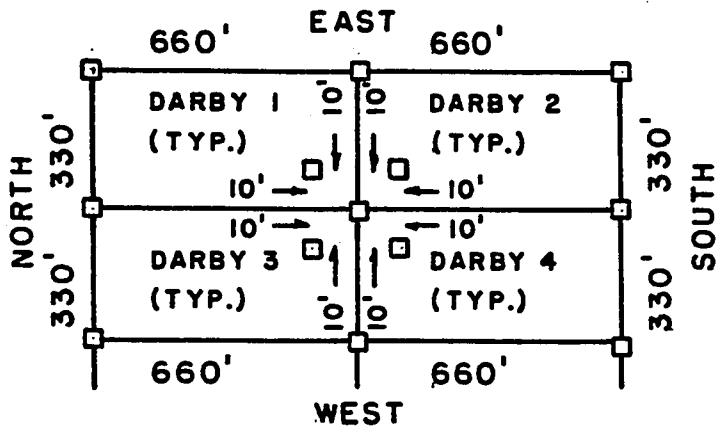
1140 346934

RECEIVED
BUREAU OF
LAND MANAGEMENT
JUN 6 9 40 AM '97
ARIZONA
STATE OFFICE
TUCSON, ARIZONA



**DARBY MILL SITE CLAIMS 1-72 - LOCATED MARCH 27-29, 1997
PIMA COUNTY, ARIZONA**

ALL CLAIMS ARE 330' X 660'.



□ = 2" x 2" x 5"
WOOD POST

ARIZONA
STATE OFFICE
PHOENIX, ARIZONA

JUN 6 9 40 AM '97

RECEIVED
BUREAU OF
LAND MANAGEMENT

PHELPS DODGE MINING COMPANY
P.O. DRAWER 9
AJO, ARIZONA 85321

ATTACHED TO AND
MADE A PART OF
DARBY M.S. 15 LOCATION NOTICE
PAGE 2 OF 2

F. ANN RODRIGUEZ, RECORDER
RECORDED BY: JEB
DEPUTY RECORDER
2012 ROOD



DOCKET: 10553
PAGE: 562
OF PAGES: 2
SEQUENCE: 97080703
DATE: 05/27/97
LOCATN 13:20:00
ENVELOPE
AMOUNT PAID \$ 9.00

W
PHELPS DODGE EXPLORATION CORP
D A STILLWELL
200 UNION BLVD STE 300
LAKEWOOD CO 80228

ARIZONA NOTICE OF LOCATION
(Mill Site Claim)

Notice is hereby given that Phelps Dodge Mining Company, A division of Phelps Dodge Corporation, whose mailing address is P. O. Drawer 9, Ajo, AZ 85321 by its undersigned agent, makes this location of the DARBY 16 mill site claim in the Unknown Mining District, County of Pima, State of Arizona, and hereby declares and publishes as a legal notice that it is the proprietor of a vein or lode claim, or mine, or the owner of a quartz mill or reduction works, and has a valid right to the occupation, possession, and enjoyment of said mill site claim, together with all hereditaments and appurtenances belonging to it.

The mill site consists of 5 acres, more or less, and is more particularly described as consisting of the 1/2 SE 1/4 SE 1/4 NE 1/4 of Section 7, Township 12S, Range 5W, G&SRB&M, Arizona.

The mill site is 660 feet in length and 330 feet in width and is located within the NE quarter(s) of Section 7, Township 12S, Range 5W, G&SRB&M, Arizona. The general course of said mill site is from East to West.

This Notice is posted on a location monument at the NW corner of the mill site and within the boundaries of the mill site. The location monument is situated approximately 7600 feet South and 4630 feet East from the NW corner of Section 6, Township 12S, Range 5W, G&SRB&M, Arizona. The location monument is at the West end of the mill site and is 10 feet from the West end, 650 feet from the East end, 10 feet from the North side, and 320 feet from the South side of the mill site. The location monument is in Section 7, Township 12S, Range 5W, G&SRB&M, Arizona.

The undersigned claims the ground as set forth on the attached U.S.G.S. topographic map or sketch.

Located, dated and posted on the ground this 29 day of MARCH, 1997. Time: 0855.

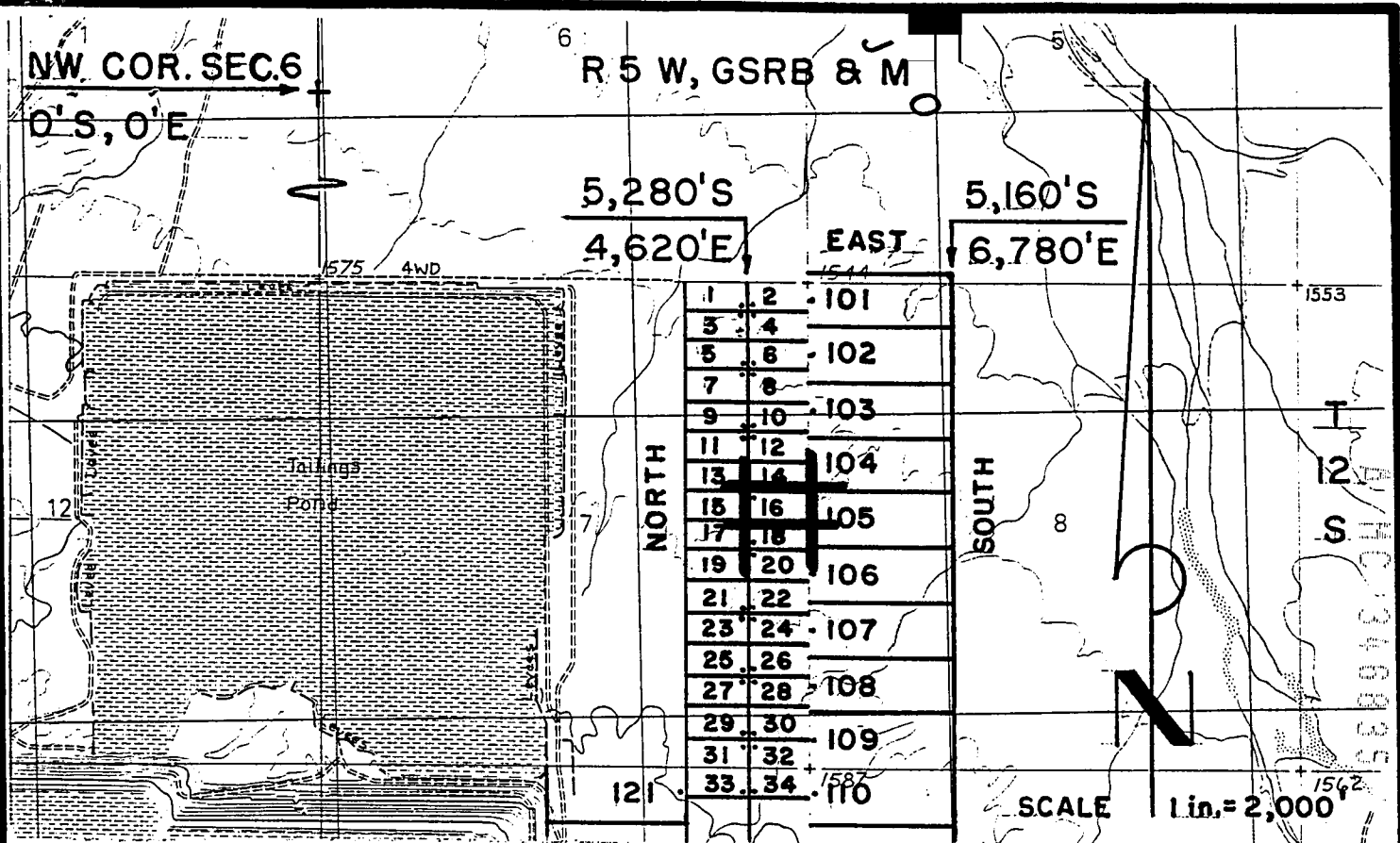
Phelps Dodge Mining Company (Owner)

By Richard A. Burns
Richard A. Burns (Agent)

A HC 346835

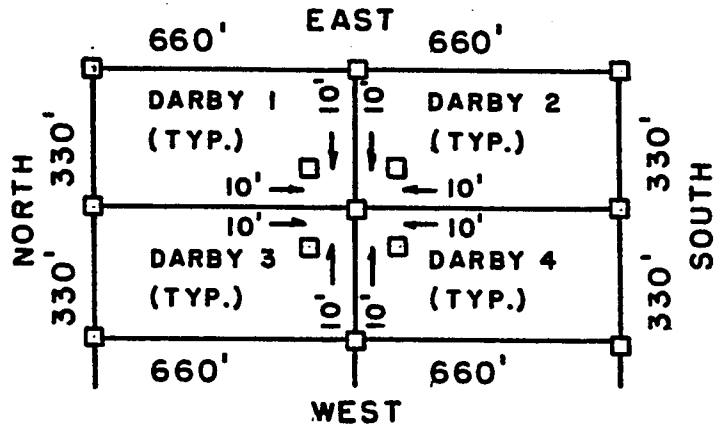
JUN 6 9 40 AM '97

RECEIVED
BUREAU OF
LAND MANAGEMENT



**DARBY MILL SITE CLAIMS 1-72 - LOCATED MARCH 27-29, 1997
PIMA COUNTY, ARIZONA**

ALL CLAIMS ARE 330' X 660'.



□ = 2" x 2" x 5'
WOOD POST

ARIZONA
STATE OFFICE
PHOENIX, ARIZONA

JUN 6 9 40 AM '97

RECEIVED
BUREAU OF
LAND MANAGEMENT

PHELPS DODGE MINING COMPANY ATTACHED TO AND
P.O. DRAWER 9
AJO, ARIZONA 85321

MADE A PART OF
DARBY M.S. 1/6 LOCATION NOTICE
PAGE 2 OF 2

F. ANN RODRIGUEZ, RECORDER
RECORDED BY: JEB
DEPUTY RECORDER
2012 ROOD



DOCKET: 10553
PAGE: 564
NUMBER OF PAGES: 2
SEQUENCE: 97080704
DATE: 05/27/97
LOCATN: 13:20:00
ENVELOPE
AMOUNT PAID \$ 9.00

W
PHELPS DODGE EXPLORATION CORP
D A STILLWELL
200 UNION BLVD STE 300
LAKEWOOD CO 80228

ARIZONA NOTICE OF LOCATION
(Mill Site Claim)

Notice is hereby given that Phelps Dodge Mining Company, A division of Phelps Dodge Corporation, whose mailing address is P. O. Drawer 9, Ajo, AZ 85321 by its undersigned agent, makes this location of the DARBY 17 mill site claim in the Unknown Mining District, County of Pima, State of Arizona, and hereby declares and publishes as a legal notice that it is the proprietor of a vein or lode claim, or mine, or the owner of a quartz mill or reduction works, and has a valid right to the occupation, possession, and enjoyment of said mill site claim, together with all hereditaments and appurtenances belonging to it.

The mill site consists of 5 acres, more or less, and is more particularly described as consisting of the N¹/₂ NW¹/₄ NE¹/₄ SE¹/₄ of Section 7, Township 12S, Range 5W, G&SRB&M, Arizona.

The mill site is 660 feet in length and 330 feet in width and is located within the SE quarter(s) of Section 7, Township 12S, Range 5W, G&SRB&M, Arizona. The general course of said mill site is from East to West.

This Notice is posted on a location monument at the SE corner of the mill site and within the boundaries of the mill site. The location monument is situated approximately 8240 feet South and 4610 feet East from the NW corner of Section 6, Township 12S, Range 5W, G&SRB&M, Arizona. The location monument is at the East end of the mill site and is 10 feet from the East end, 650 feet from the West end, 10 feet from the South side, and 320 feet from the North side of the mill site. The location monument is in Section 7, Township 12S, Range 5W, G&SRB&M, Arizona.

The undersigned claims the ground as set forth on the attached U.S.G.S. topographic map or sketch.

Located, dated and posted on the ground this 27 day of MARCH, 1997. Time: 0845.

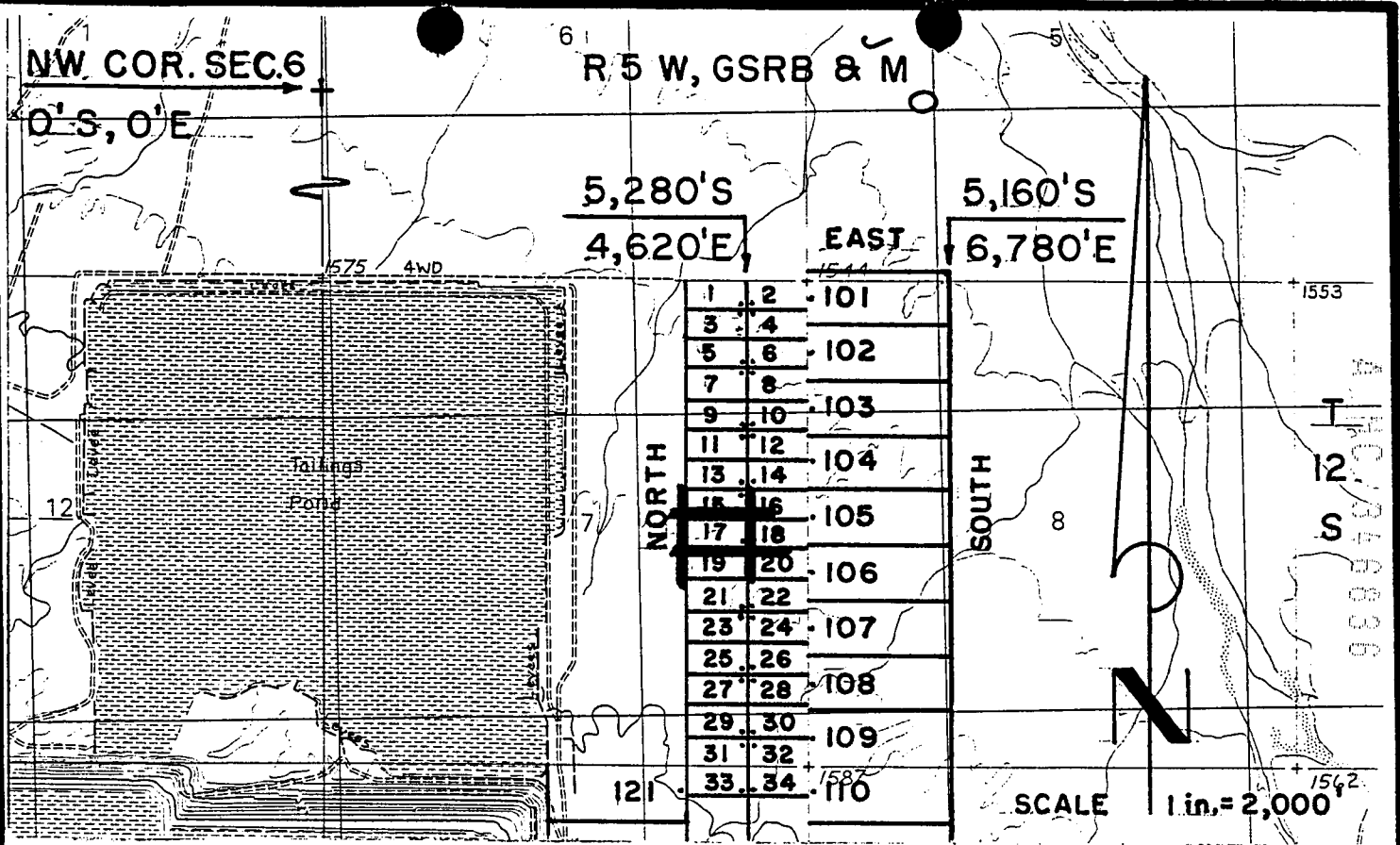
Phelps Dodge Mining Company (Owner)

By Richard A. Burns
Richard A. Burns (Agent)

A HC 346836

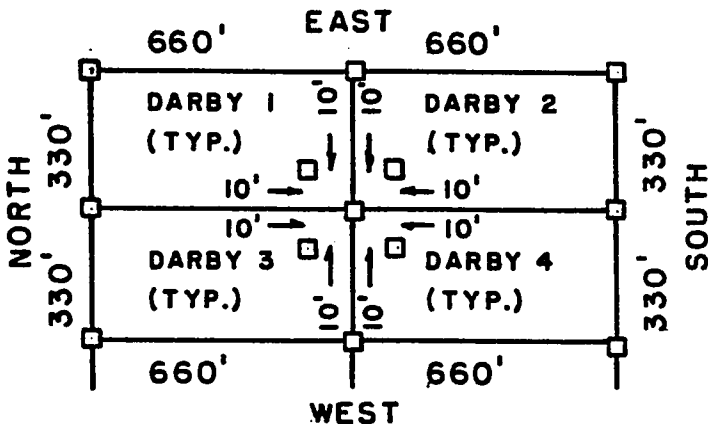
RECEIVED
BUREAU OF
LAND MANAGEMENT

JUN 6 9 40 AM '97



**DARBY MILL SITE CLAIMS 1-72 - LOCATED MARCH 27-29, 1997
PIMA COUNTY, ARIZONA**

ALL CLAIMS ARE 330' X 660'.



□ = 2" X 2" X 5"
WOOD POST

ARIZONA
STATE OFFICE
PHOENIX, ARIZONA

JUN 6 9 40 AM '97

RECEIVED
BUREAU OF
LAND MANAGEMENT

PHELPS DODGE MINING COMPANY
P.O. DRAWER 9
AJO, ARIZONA 85321

ATTACHED TO AND
MADE A PART OF
DARBY M.S./7 LOCATION NOTICE
PAGE 2 OF 2

F. ANN RODRIGUEZ, RECORDER
RECORDED BY: JEB
DEPUTY RECORDER
2012 ROOD



DICKET: 10553
PAGE: 566
NO. OF PAGES: 2
SEQUENCE: 97080705
LOCATN: 05/27/97 13:20:00
ENVELOPE
AMOUNT PAID \$ 9.00

W
PHELPS DODGE EXPLORATION CORP
D A STILLWELL
200 UNION BLVD STE 300
LAKEWOOD CO 80228

ARIZONA NOTICE OF LOCATION
(Mill Site Claim)

Notice is hereby given that Phelps Dodge Mining Company, A division of Phelps Dodge Corporation, whose mailing address is P. O. Drawer 9, Ajo, AZ 85321 by its undersigned agent, makes this location of the DARBY 18 mill site claim in the Unknown Mining District, County of Pima, State of Arizona, and hereby declares and publishes as a legal notice that it is the proprietor of a vein or lode claim, or mine, or the owner of a quartz mill or reduction works, and has a valid right to the occupation, possession, and enjoyment of said mill site claim, together with all hereditaments and appurtenances belonging to it.

The mill site consists of 5 acres, more or less, and is more particularly described as consisting of the N 1/2 NE 1/4 NE 1/4 SE 1/4 of Section 7, Township 12S, Range 5W, G&SRB&M, Arizona.

The mill site is 660 feet in length and 330 feet in width and is located within the SE quarter(s) of Section 7, Township 12S, Range 5W, G&SRB&M, Arizona. The general course of said mill site is from East to West.

This Notice is posted on a location monument at the SW corner of the mill site and within the boundaries of the mill site. The location monument is situated approximately 8240 feet South and 4630 feet East from the NW corner of Section 6, Township 12S, Range 5W, G&SRB&M, Arizona. The location monument is at the West end of the mill site and is 10 feet from the West end, 650 feet from the East end, 10 feet from the South side, and 320 feet from the North side of the mill site. The location monument is in Section 7, Township 12S, Range 5W, G&SRB&M, Arizona.

The undersigned claims the ground as set forth on attached U.S.G.S. topographic map or sketch.

Located, dated and posted on the ground this 27 day of MARCH, 1997. Time: 0845.

Phelps Dodge Mining Company (Owner)

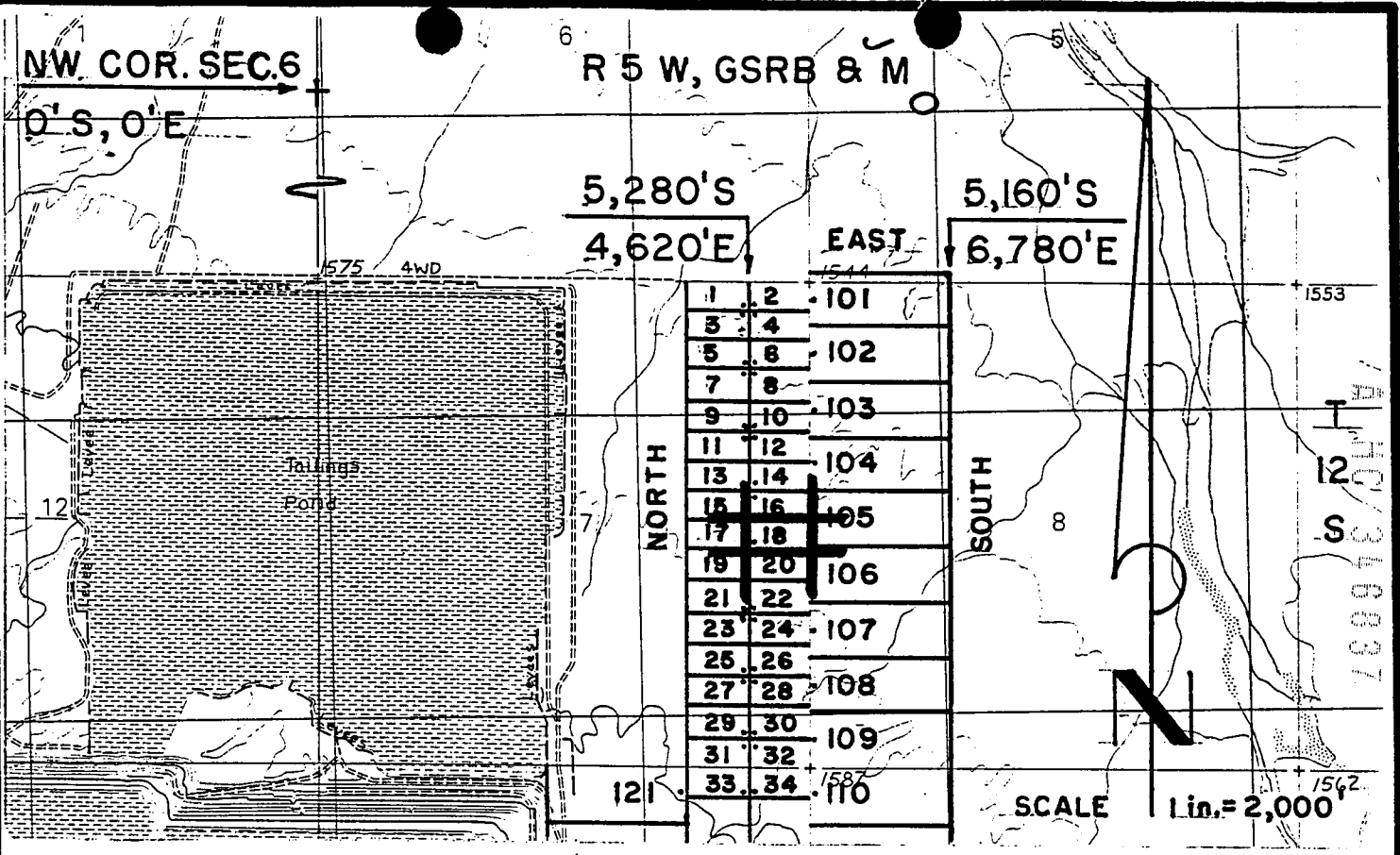
By Richard A. Burns
Richard A. Burns (Agent)

A 110 346897

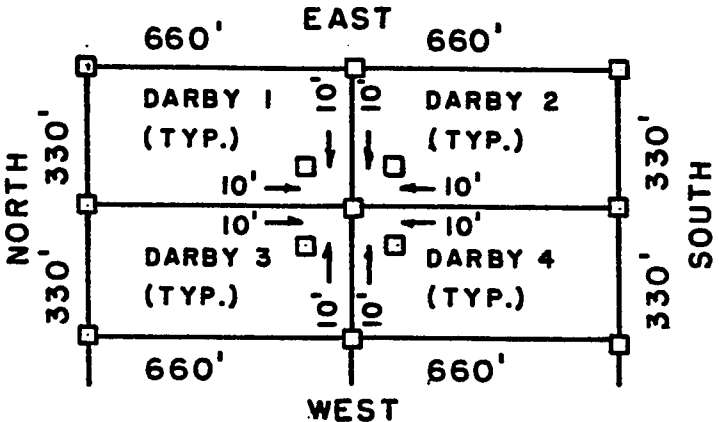
RECEIVED
BUREAU OF
LAND MANAGEMENT

ARIZONA
STATE OFFICE
HOENIG, ARIZONA

JUN 6 9 53 AM '97



DARBY MILL SITE CLAIMS 1-72 - LOCATED MARCH 27-29, 1997
PIMA COUNTY, ARIZONA
ALL CLAIMS ARE 330' X 660'.



□ = 2" x 2" x 5'
 WOOD POST

RECEIVED
 BUREAU OF
 LAND MANAGEMENT
 ARIZONA
 STATE OFFICE
 PHOENIX, ARIZONA
 JUN 6 9 53 AM '97

PHELPS DODGE MINING COMPANY ATTACHED TO AND
P.O. DRAWER 9 MADE A PART OF
AJO, ARIZONA 85321 DARBY M.S./8 LOCATION NOTICE
PAGE 2 OF 2

F. ANN RODRIGUEZ, RECORDER
RECORDED BY: JEB
DEPU 2012 RECORDER ROOD



DOCKET: 10553
PAGE: 568
NO. OF PAGES: 2
SEQUENCE: 97080706
DATE: 05/27/97
LOCATN 13:20:00
ENVELOPE
AMOUNT PAID \$ 9.00

PHELPS DODGE EXPLORATION CORP
D A STILLWELL
200 UNION BLVD STE 300
LAKEWOOD CO 80228

ARIZONA NOTICE OF LOCATION
(Mill Site Claim)

Notice is hereby given that Phelps Dodge Mining Company, A division of Phelps Dodge Corporation, whose mailing address is P. O. Drawer 9, Ajo, AZ 85321 by its undersigned agent, makes this location of the DARBY 19 mill site claim in the Unknown Mining District, County of Pima, State of Arizona, and hereby declares and publishes as a legal notice that it is the proprietor of a vein or lode claim, or mine, or the owner of a quartz mill or reduction works, and has a valid right to the occupation, possession, and enjoyment of said mill site claim, together with all hereditaments and appurtenances belonging to it.

The mill site consists of 5 acres, more or less, and is more particularly described as consisting of the 5/2 NW 1/4 NE 1/4 SE 1/4 of Section 7, Township 12S, Range 5W, G&SRB&M, Arizona.

The mill site is 660 feet in length and 330 feet in width and is located within the SE quarter(s) of Section 7, Township 12S, Range 5W, G&SRB&M, Arizona. The general course of said mill site is from East to West.

This Notice is posted on a location monument at the NE corner of the mill site and within the boundaries of the mill site. The location monument is situated approximately 8260 feet South and 4610 feet East from the NW corner of Section 6, Township 12S, Range 5W, G&SRB&M, Arizona. The location monument is at the East end of the mill site and is 10 feet from the East end, 650 feet from the West end, 10 feet from the North side, and 320 feet from the South side of the mill site. The location monument is in Section 7, Township 12S, Range 5W, G&SRB&M, Arizona.

The undersigned claims the ground as set forth on the attached U.S.G.S. topographic map or sketch.

Located, dated and posted on the ground this 29 day of MARCH, 1997. Time: 0845.

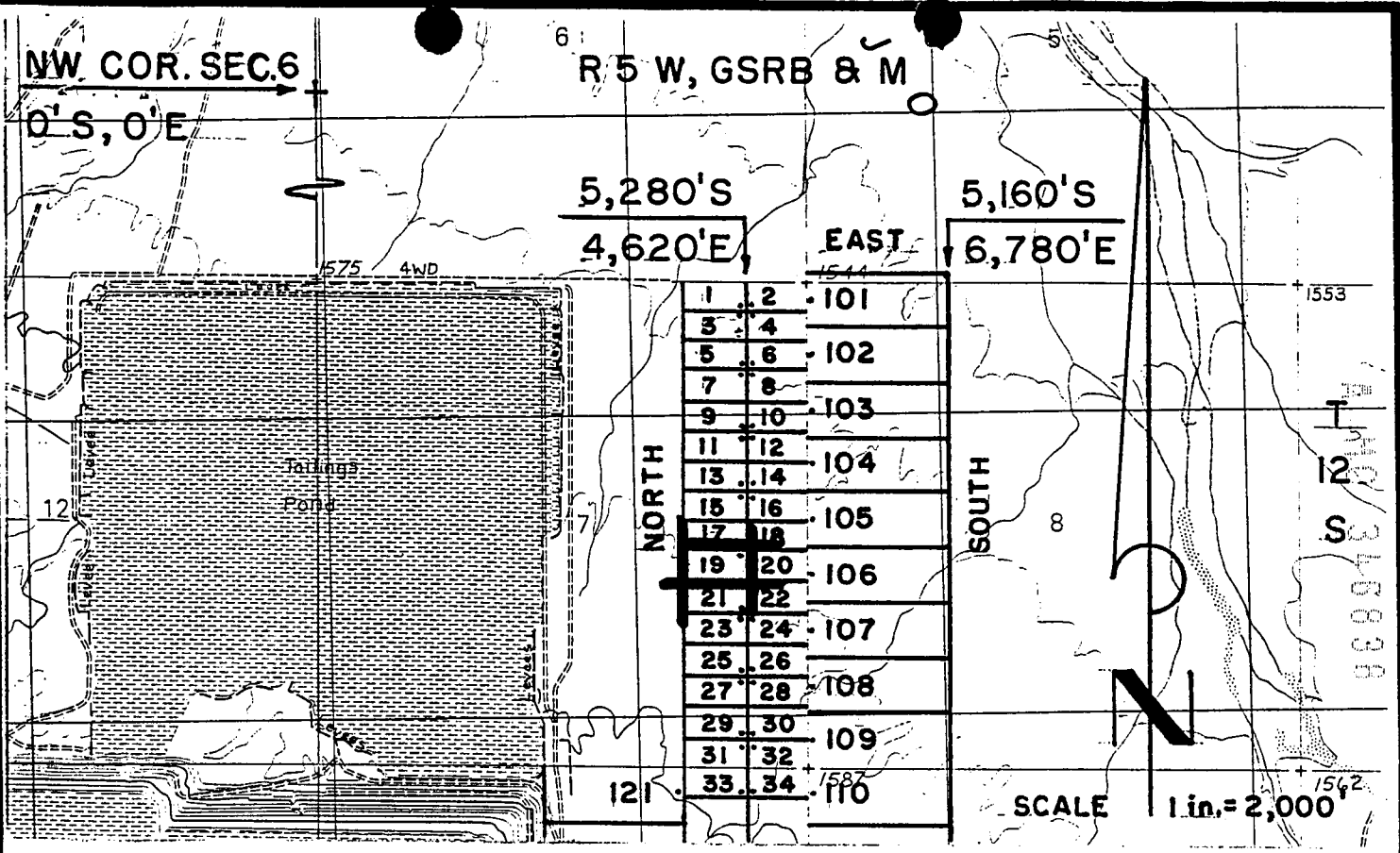
Phelps Dodge Mining Company (Owner)

By Richard A. Burns
Richard A. Burns (Agent)

9 MC 348838

JUN 6 9 54 AM '97

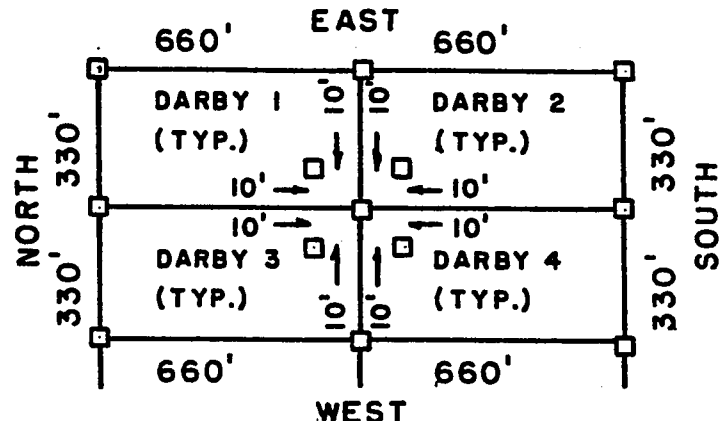
RECEIVED
BUREAU OF
LAND MANAGEMENT



DARBY MILL SITE CLAIMS 1-72 - LOCATED MARCH 27-29, 1997

PIMA COUNTY, ARIZONA

ALL CLAIMS ARE 330' X 660'.



□ = 2" x 2" x 5'
WOOD POST

RECEIVED
BUREAU OF
LAND MANAGEMENT
ARIZONA
STATE OFFICE
PHOENIX, ARIZONA
JUN 6 9 54 AM '97

**PHELPS DODGE MINING COMPANY
P.O. DRAWER 9
AJO, ARIZONA 85321**

**ATTACHED TO AND
MADE A PART OF
DARBY M.S./9 LOCATION NOTICE
PAGE 2 OF 2**

F. ANN RODRIGUEZ, RECORDER
RECORDED BY: JEB
DEPUTY RECORDER
2012 ROOD



DOCKET: 10553
SE: 570
OF PAGES: 2
SEQUENCE: 97080707
05/27/97
LOCATN 13:20:00
ENVELOPE
AMOUNT PAID \$ 9.00

W
PHELPS DODGE EXPLORATION CORP
D A STILLWELL
200 UNION BLVD STE 300
LAKEWOOD CO 80228

ARIZONA NOTICE OF LOCATION
(Mill Site Claim)

Notice is hereby given that Phelps Dodge Mining Company, A division of Phelps Dodge Corporation, whose mailing address is P. O. Drawer 9, Ajo, AZ 85321 by its undersigned agent, makes this location of the DARBY 20 mill site claim in the Unknown Mining District, County of Pima, State of Arizona, and hereby declares and publishes as a legal notice that it is the proprietor of a vein or lode claim, or mine, or the owner of a quartz mill or reduction works, and has a valid right to the occupation, possession, and enjoyment of said mill site claim, together with all hereditaments and appurtenances belonging to it.

The mill site consists of 5 acres, more or less, and is more particularly described as consisting of the 1/2 NE 1/4 NE 1/4 SE 1/4 of Section 7, Township 12S, Range 5W, G&SRB&M, Arizona.

The mill site is 660 feet in length and 330 feet in width and is located within the SE quarter(s) of Section 7, Township 12S, Range 5W, G&SRB&M, Arizona. The general course of said mill site is from East to West.

This Notice is posted on a location monument at the NW corner of the mill site and within the boundaries of the mill site. The location monument is situated approximately 8260 feet South and 4630 feet East from the NW corner of Section 6, Township 12S, Range 5W, G&SRB&M, Arizona. The location monument is at the West end of the mill site and is 10 feet from the West end, 650 feet from the East end, 18 feet from the North side, and 320 feet from the South side of the mill site. The location monument is in Section 7, Township 12S, Range 5W, G&SRB&M, Arizona.

The undersigned claims the ground as set forth on the attached U.S.G.S. topographic map or sketch.

Located, dated and posted on the ground this 29 day of MARCH, 1997. Time: 0845.

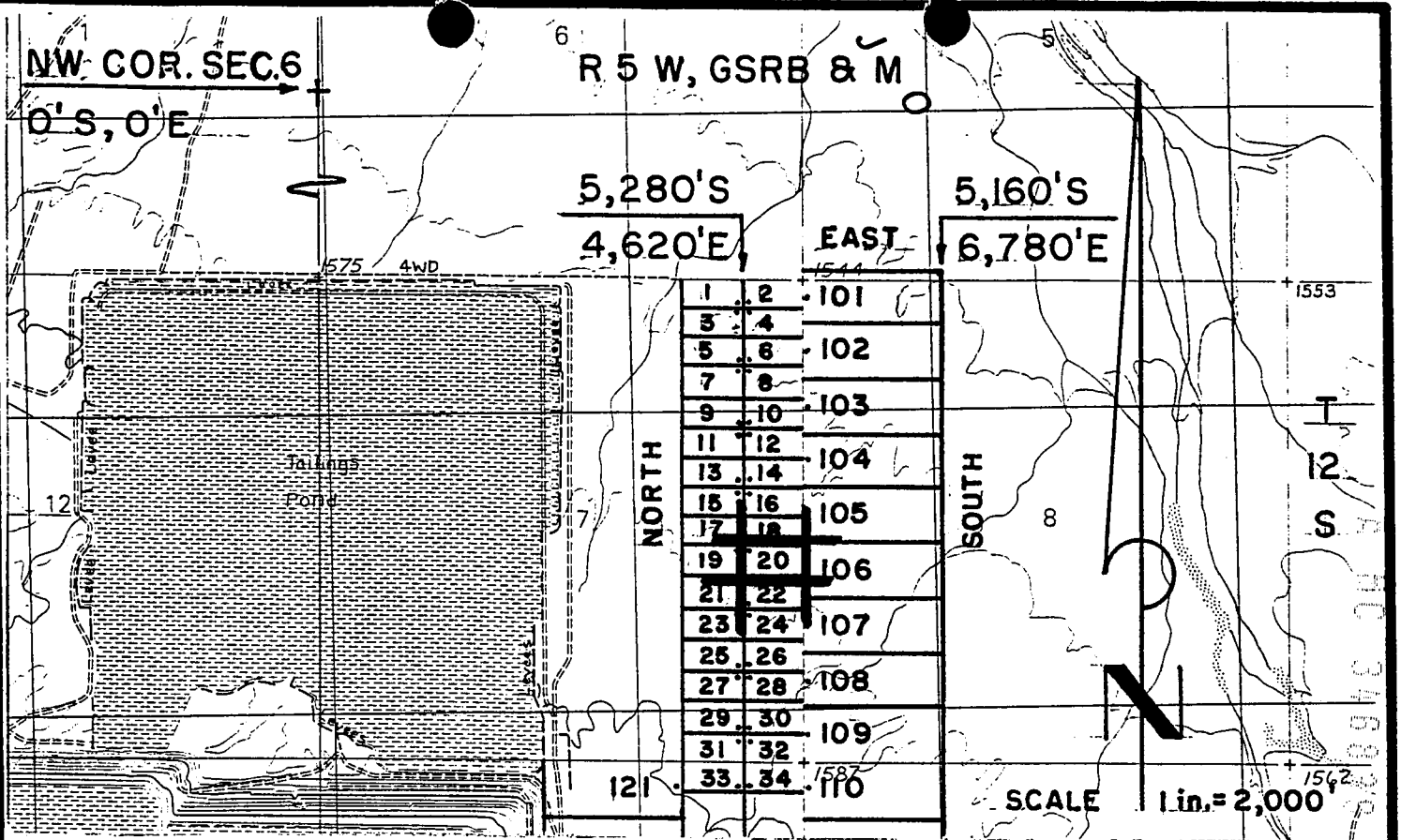
Phelps Dodge Mining Company (Owner)

By Richard A. Burns
Richard A. Burns (Agent)

A HC 346889

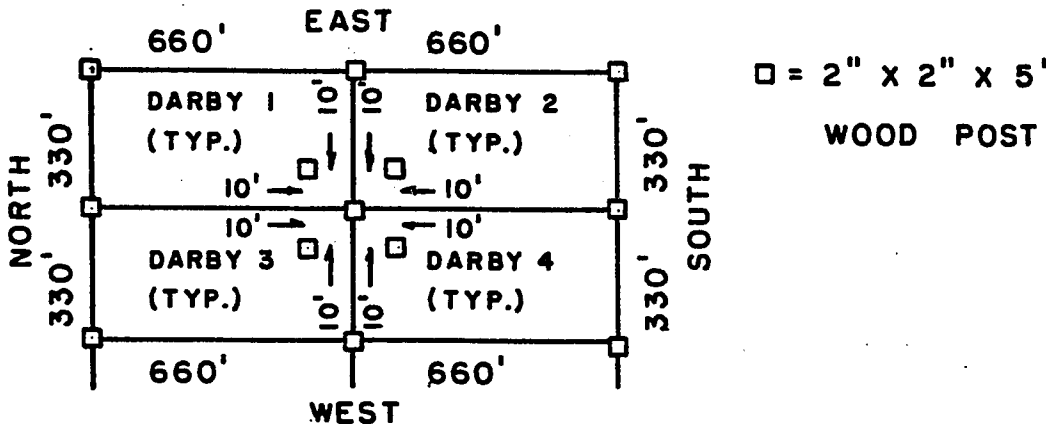
JUN 6 9 54 AM '97

RECEIVED
BUREAU OF
LAND MANAGEMENT



**DARBY MILL SITE CLAIMS 1-72 - LOCATED MARCH 27-29, 1997
PIMA COUNTY, ARIZONA**

ALL CLAIMS ARE 330' X 660'.



RECEIVED
BUREAU OF
LAND MANAGEMENT
ARIZONA
STATE OFFICE
PHOENIX, ARIZONA
JUN 6 9 54 AM '97

PHELPS DODGE MINING COMPANY ATTACHED TO AND
P.O. DRAWER 9 MADE A PART OF
AJO, ARIZONA 85321 DARBY M.S.20 LOCATION NOTICE
PAGE 2 OF 2

F. ANN RODRIGUEZ, RECORDER
RECORDED BY: JEB
DEPUTY RECORDER
2012 ROOD



DOCKET: 10553
P: 572
NUMBER OF PAGES: 2
SEQUENCE: 97080708
DATE: 05/27/97
LOCATN: 13:20:00
ENVELOPE
AMOUNT PAID \$ 9.00

W
PHELPS DODGE EXPLORATION CORP
D A STILLWELL
200 UNION BLVD STE 300
LAKEWOOD CO 80228

ARIZONA NOTICE OF LOCATION
(Mill Site Claim)

Notice is hereby given that Phelps Dodge Mining Company, A division of Phelps Dodge Corporation, whose mailing address is P. O. Drawer 9, Ajo, AZ 85321 by its undersigned agent, makes this location of the DARBY 21 mill site claim in the Unknown Mining District, County of Pima, State of Arizona, and hereby declares and publishes as a legal notice that it is the proprietor of a vein or lode claim, or mine, or the owner of a quartz mill or reduction works, and has a valid right to the occupation, possession, and enjoyment of said mill site claim, together with all hereditaments and appurtenances belonging to it.

The mill site consists of 5 acres, more or less, and is more particularly described as consisting of the N¹/₂ SW¹/₄ NE¹/₄ SE¹/₄ of Section 7, Township 12S, Range 5W, G&SRB&M, Arizona.

The mill site is 660 feet in length and 330 feet in width and is located within the SE quarter(s) of Section 7, Township 12S, Range 5W, G&SRB&M, Arizona. The general course of said mill site is from East to West.

This Notice is posted on a location monument at the SE corner of the mill site and within the boundaries of the mill site. The location monument is situated approximately 8900 feet South and 4610 feet East from the NW corner of Section 6, Township 12S, Range 5W, G&SRB&M, Arizona. The location monument is at the East end of the mill site and is 10 feet from the East end, 650 feet from the West end, 10 feet from the South side, and 320 feet from the North side of the mill site. The location monument is in Section 7, Township 12S, Range 5W, G&SRB&M, Arizona.

The undersigned claims the ground as set forth on the attached U.S.G.S. topographic map or sketch.

Located, dated and posted on the ground this 29 of MARCH, 1997. Time: 0833.

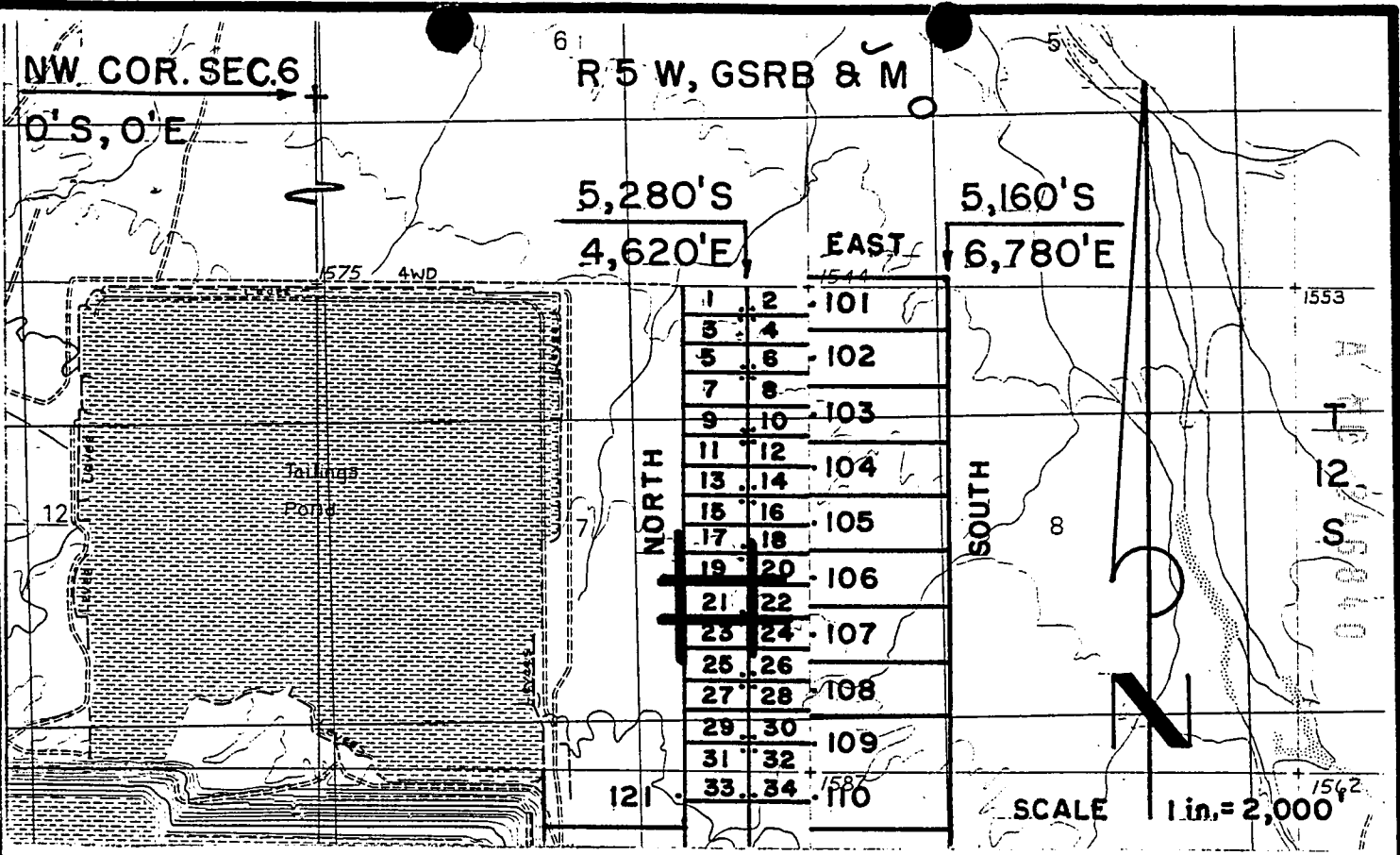
Phelps Dodge Mining Company (Owner)

By Richard A. Burns
Richard A. Burns (Agent)

ARIZONA 346840

RECEIVED
BUREAU OF
LAND MANAGEMENT

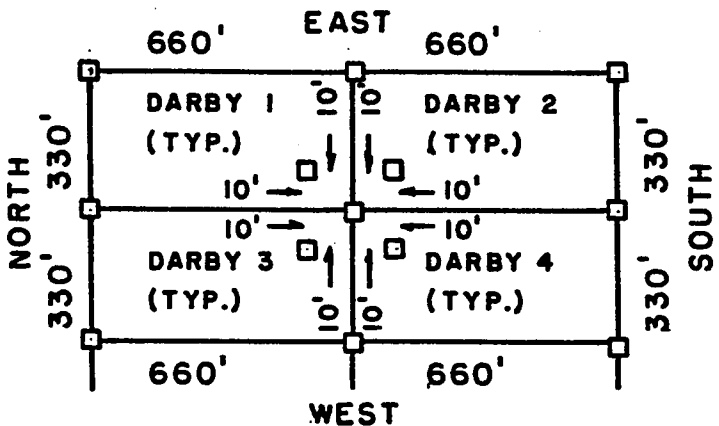
JUN 6 9 54 AM '97
ARIZONA
STATE OFFICE
PHOENIX ARIZONA



DARBY MILL SITE CLAIMS 1-72 - LOCATED MARCH 27-29, 1997

PIMA COUNTY, ARIZONA

ALL CLAIMS ARE 330' X 660'.



□ = 2" x 2" x 5'
WOOD POST

ARIZONA
STATE OFFICE
PHOENIX, ARIZONA

JUN 6 9 54 AM '97

RECEIVED
BUREAU OF
LAND MANAGEMENT

**PHELPS DODGE MINING COMPANY
P.O. DRAWER 9
AJO, ARIZONA 85321**

**ATTACHED TO AND
MADE A PART OF
DARBY M.S.z/ LOCATION NOTICE
PAGE 2 OF 2**

RECORDED BY: JEB
DEPUTY CORDER
2012 ROOD



DOCKET: 10553
PAGE: 574
NUMBER OF PAGES: 2
SEQUENCE: 97080709
DATE: 05/27/97
TIME: 13:20:00
ENVELOPE
AMOUNT PAID \$ 9.00

W
PHELPS DODGE EXPLORATION CORP
D A STILLWELL
200 UNION BLVD STE 300
LAKEWOOD CO 80228

ARIZONA NOTICE OF LOCATION
(Mill Site Claim)

Notice is hereby given that Phelps Dodge Mining Company, A division of Phelps Dodge Corporation, whose mailing address is P. O. Drawer 9, Ajo, AZ 85321 by its undersigned agent, makes this location of the DARBY 22 mill site claim in the Unknown Mining District, County of Pima, State of Arizona, and hereby declares and publishes as a legal notice that it is the proprietor of a vein or lode claim, or mine, or the owner of a quartz mill or reduction works, and has a valid right to the occupation, possession, and enjoyment of said mill site claim, together with all hereditaments and appurtenances belonging to it.

The mill site consists of 5 acres, more or less, and is more particularly described as consisting of the N1/2 SE 1/4 NE 1/4 SE 1/4 of Section 7, Township 12S, Range 5W, G&SRB&M, Arizona.

The mill site is 660 feet in length and 330 feet in width and is located within the SE quarter(s) of Section 7, Township 12S, Range 5W, G&SRB&M, Arizona. The general course of said mill site is from East to West.

This Notice is posted on a location monument at the SW corner of the mill site and within the boundaries of the mill site. The location monument is situated approximately 8900 feet South and 4630 feet East from the NW corner of Section 6, Township 12S, Range 5W, G&SRB&M, Arizona. The location monument is at the West end of the mill site and is 10 feet from the West end, 650 feet from the East end, 10 feet from the South side, and 320 feet from the North side of the mill site. The location monument is in Section 7, Township 12S, Range 5W, G&SRB&M, Arizona.

The undersigned claims the ground as set forth on attached U.S.G.S. topographic map or sketch.

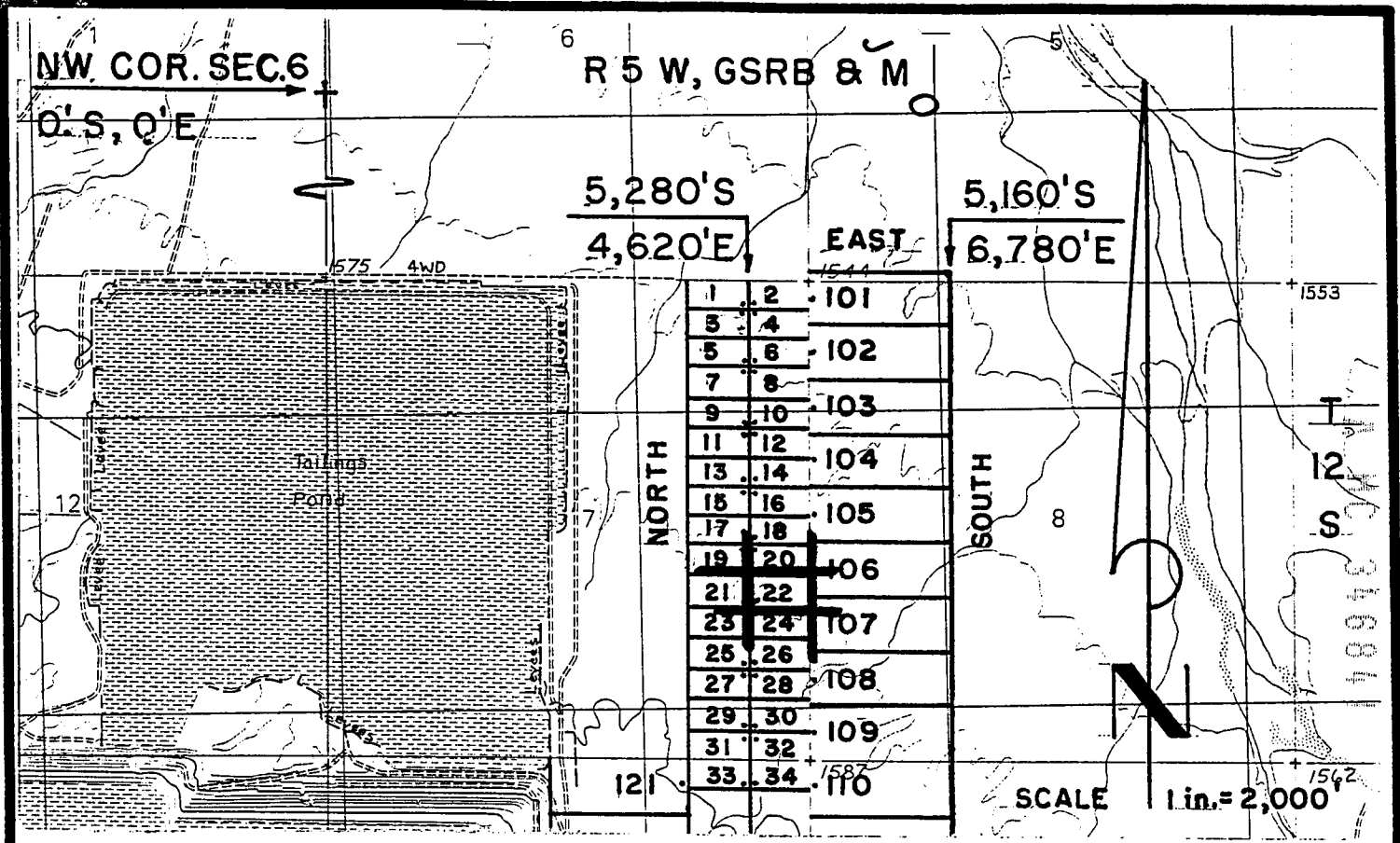
Located, dated and posted on the ground this 29 day of MARCH, 1997. Time: 0833.

Phelps Dodge Mining Company (Owner)

By Richard A. Burns
Richard A. Burns (Agent)

4
HC
346841

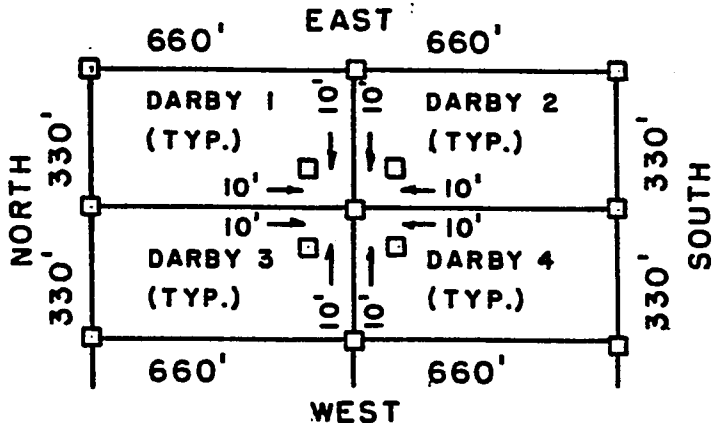
RECEIVED
BUREAU OF
LAND MANAGEMENT
JUN 6 9 54 AM '97
ARIZONA
STATE OFFICE
PHOENIX, ARIZONA



DARBY MILL SITE CLAIMS 1-72 - LOCATED MARCH 27-29, 1997

PIMA COUNTY, ARIZONA

ALL CLAIMS ARE 330' X 660'.



□ = 2" x 2" x 5"
WOOD POST

ARIZONA
STATE OFFICE
PHOENIX, ARIZONA

JUN 6 9 54 AM '97

RECEIVED
BUREAU OF
LAND MANAGEMENT

PHELPS DODGE MINING COMPANY
P.O. DRAWER 9
AJO, ARIZONA 85321

ATTACHED TO AND
MADE A PART OF
DARBY M.S.22 LOCATION NOTICE
PAGE 2 OF 2

N RODRIGUEZ, RECORDER
RECORDED BY: JEB
DEPUTY ORDER
2012 ROOD



DOCKET: 10553
FA 576
NO. OF PAGES: 2
SEQUENCE: 97080710
05/27/97
13:20:00
LOCATN
ENVELOPE
AMOUNT PAID \$ 9.00

W
PHELPS DODGE EXPLORATION CORP
D A STILLWELL
200 UNION BLVD STE 300
LAKWOOD CO 80228

ARIZONA NOTICE OF LOCATION
(Mill Site Claim)

Notice is hereby given that Phelps Dodge Mining Company, A division of Phelps Dodge Corporation, whose mailing address is P. O. Drawer 9, Ajo, AZ 85321 by its undersigned agent, makes this location of the DARBY 23 mill site claim in the Unknown Mining District, County of Pima, State of Arizona, and hereby declares and publishes as a legal notice that it is the proprietor of a vein or lode claim, or mine, or the owner of a quartz mill or reduction works, and has a valid right to the occupation, possession, and enjoyment of said mill site claim, together with all hereditaments and appurtenances belonging to it.

The mill site consists of 5 acres, more or less, and is more particularly described as consisting of the 5 1/2 SW 1/4 NE 1/4 SE 1/4 of Section 7, Township 12S, Range 5W, G&SRB&M, Arizona.

The mill site is 660 feet in length and 330 feet in width and is located within the SE quarter(s) of Section 7, Township 12S, Range 5W, G&SRB&M, Arizona. The general course of said mill site is from East to West.

This Notice is posted on a location monument at the NE corner of the mill site and within the boundaries of the mill site. The location monument is situated approximately 8920 feet South and 4610 feet East from the NW corner of Section 6, Township 12S, Range 5W, G&SRB&M, Arizona. The location monument is at the East end of the mill site and is 10 feet from the East end, 650 feet from the West end, 10 feet from the North side, and 320 feet from the South side of the mill site. The location monument is in Section 7, Township 12S, Range 5W, G&SRB&M, Arizona.

The undersigned claims the ground as set forth on the attached U.S.G.S. topographic map or sketch.

Located, dated and posted on the ground this 29 day of MARCH, 1997. Time: 0833.

Phelps Dodge Mining Company (Owner)

By Richard A. Burns
Richard A. Burns (Agent)

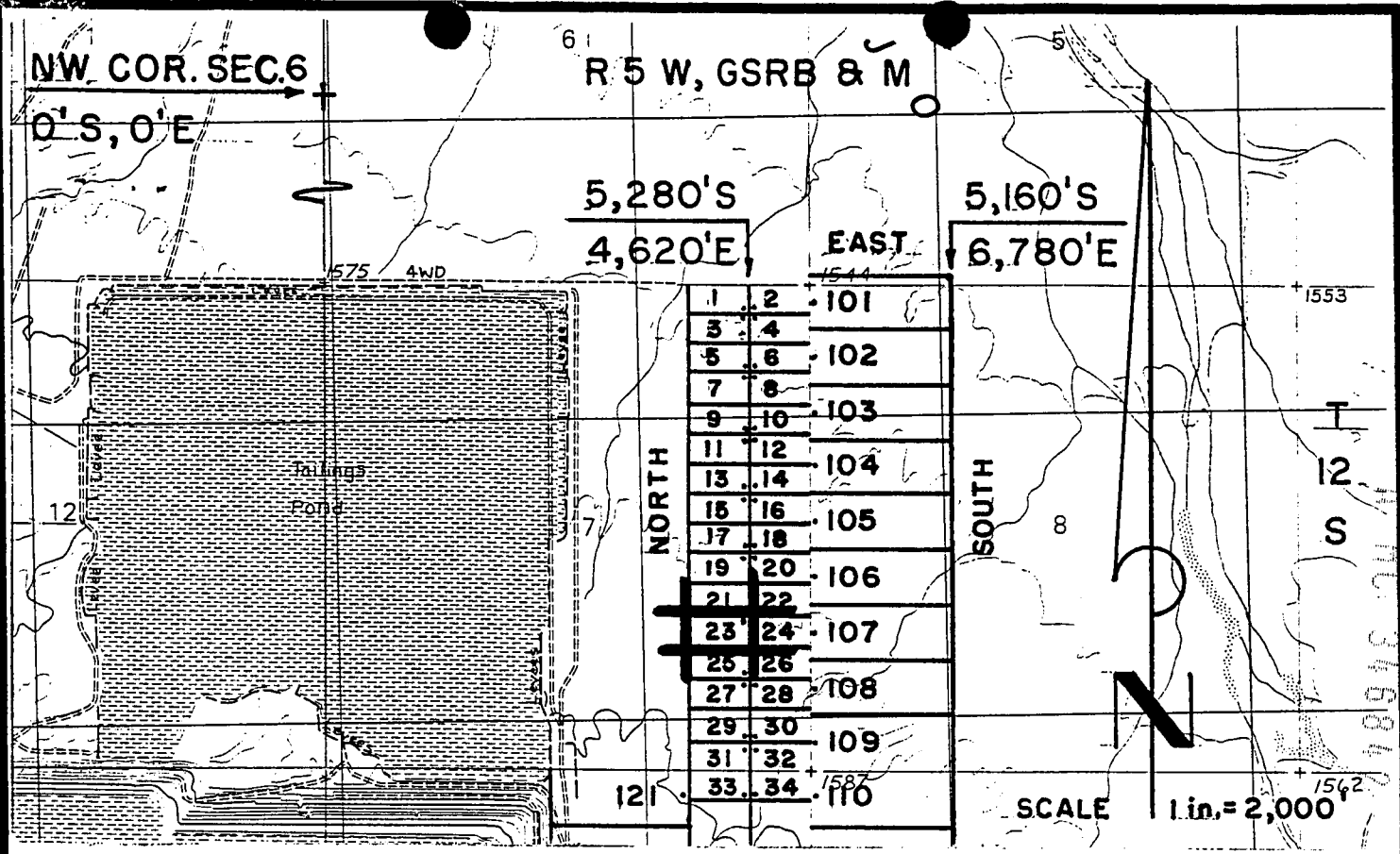
REC 346842

RECEIVED
BUREAU OF
LAND MANAGEMENT

JUN 6 9 54 AM '97

ARIZONA
STATE OFFICE
HOENIG, ARIZONA

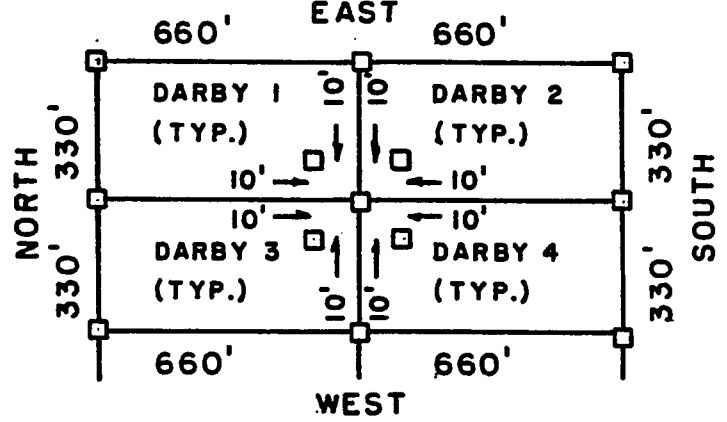
10553 576



DARBY MILL SITE CLAIMS 1 - 72 - LOCATED MARCH 27-29, 1997

PIMA COUNTY, ARIZONA

ALL CLAIMS ARE 330' X 660'.



□ = 2" x 2" x 5'
WOOD POST

RECEIVED
 BUREAU OF
 LAND MANAGEMENT
 ARIZONA
 STATE OFFICE
 PHOENIX, ARIZONA
 JUN 6 9 54 AM '97

PHELPS DODGE MINING COMPANY ATTACHED TO AND
P.O. DRAWER 9
AJO, ARIZONA 85321

MADE A PART OF
DARBY M.S.23 LOCATION NOTICE
PAGE 2 OF 2

F. ANN RODRIGUEZ, RECORDER
RECORDED BY: JEB
DEPUTY RECORDER
2012 R00D



DOCKET: 10553
PAGE: 578
NUMBER OF PAGES: 2
SEQUENCE: 97080711
DATE: 05/27/97
LOCATN: 13:20:00
ENVELOPE
AMOUNT PAID \$ 9.00

W
PHELPS DODGE EXPLORATION CORP
D A STILLWELL,
200 UNION BLVD STE 300
LAKEWOOD CO 80228

ARIZONA NOTICE OF LOCATION
(Mill Site Claim)

Notice is hereby given that Phelps Dodge Mining Company, A division of Phelps Dodge Corporation, whose mailing address is P. O. Drawer 9, Ajo, AZ 85321 by its undersigned agent, makes this location of the DARBY 24 mill site claim in the Unknown Mining District, County of Pima, State of Arizona, and hereby declares and publishes as a legal notice that it is the proprietor of a vein or lode claim, or mine, or the owner of a quartz mill or reduction works, and has a valid right to the occupation, possession, and enjoyment of said mill site claim, together with all hereditaments and appurtenances belonging to it.

The mill site consists of 5 acres, more or less, and is more particularly described as consisting of the 1/2 SE 1/4 NE 1/4 SE 1/4 of Section 7, Township 12S, Range 5W, G&SRB&M, Arizona.

The mill site is 660 feet in length and 330 feet in width and is located within the SE quarter(s) of Section 7, Township 12S, Range 5W, G&SRB&M, Arizona. The general course of said mill site is from East to West.

This Notice is posted on a location monument at the NW corner of the mill site and within the boundaries of the mill site. The location monument is situated approximately 8920 feet South and 4630 feet East from the NW corner of Section 6, Township 12S, Range 5W, G&SRB&M, Arizona. The location monument is at the West end of the mill site and is 10 feet from the West end, 650 feet from the East end, 10 feet from the North side, and 320 feet from the South side of the mill site. The location monument is in Section 7, Township 12S, Range 5W, G&SRB&M, Arizona.

The undersigned claims the ground as set forth on attached U.S.G.S. topographic map or sketch.

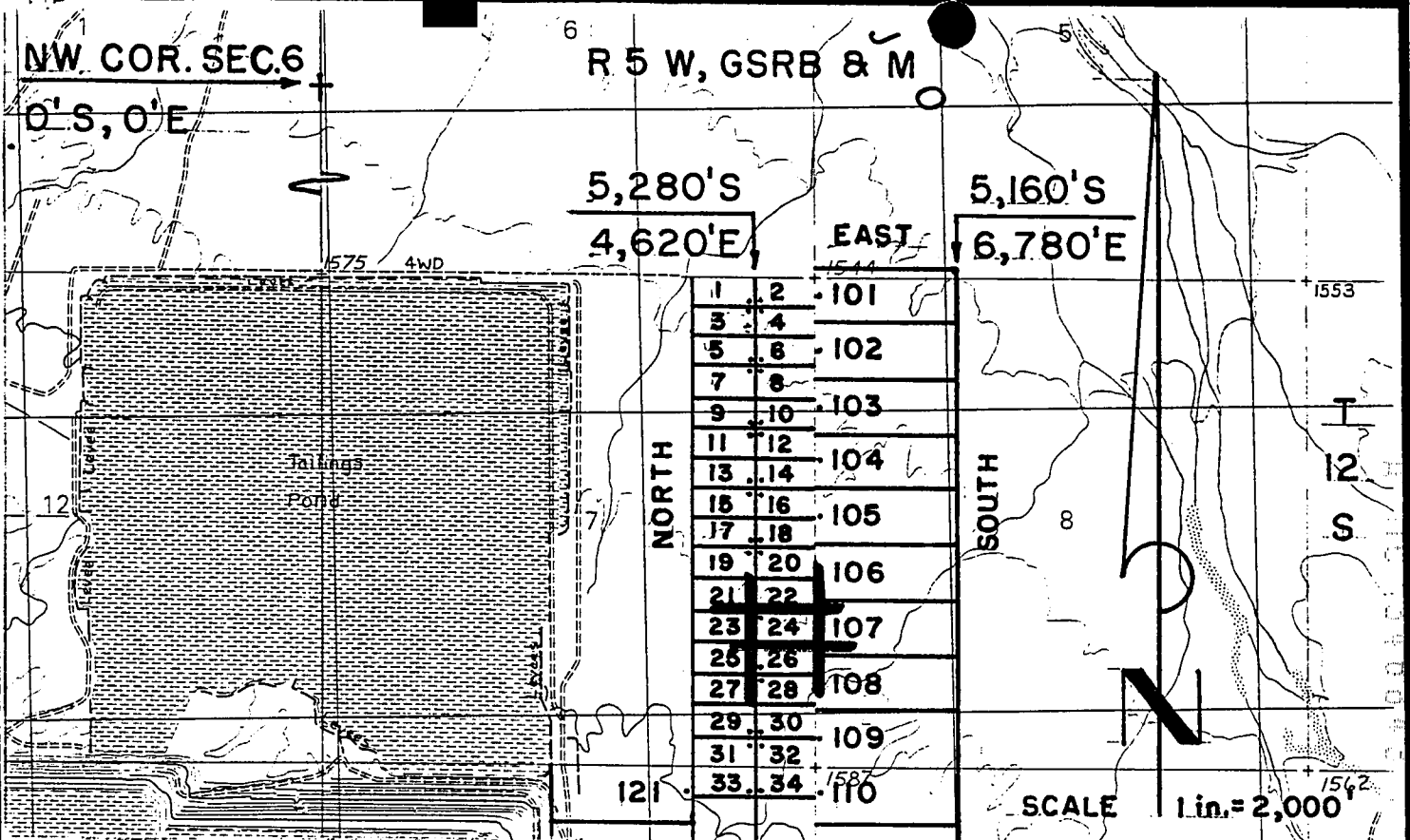
Located, dated and posted on the ground this 29 day of MARCH, 1997. Time: 0833.

Phelps Dodge Mining Company (owner)

By Richard A. Burns
Richard A. Burns (Agent)

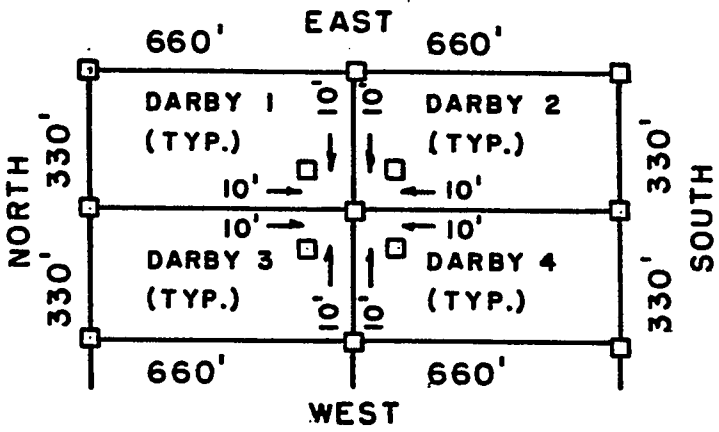
A 10 346843

RECEIVED
BUREAU OF
LAND MANAGEMENT
JUN 6 9 54 AM '97
ARIZONA
STATE OFFICE
PHOENIX, ARIZONA



**DARBY MILL SITE CLAIMS 1-72 - LOCATED MARCH 27-29, 1997
PIMA COUNTY, ARIZONA**

ALL CLAIMS ARE 330' X 660'.



□ = 2" x 2" x 5"
WOOD POST

ARIZONA
STATE OFFICE
PHOENIX, ARIZONA

JUN 6 9 54 AM '97

RECEIVED
BUREAU OF
LAND MANAGEMENT

PHELPS DODGE MINING COMPANY ATTACHED TO AND
P.O. DRAWER 9
AJO, ARIZONA 85321

MADE A PART OF
DARBY M.S.24 LOCATION NOTICE
PAGE 2 OF 2

F. ANN RODRIGUEZ, RECORDER
RECORDED BY: JEB
DEPUTY RECORDER
2012 ROOD



DOCKET: 10553
PAGE: 580
OF PAGES: 2
SEQUENCE: 97080712
DATE: 05/27/97
LOCATN 13:20:00
ENVELOPE
AMOUNT PAID \$ 9.00

W
PHELPS DODGE EXPLORATION CORP
D. A STILLWELL
200 UNION BLVD STE 300
LAKEWOOD CO 80228

ARIZONA NOTICE OF LOCATION
(Mill Site Claim)

Notice is hereby given that Phelps Dodge Mining Company, A division of Phelps Dodge Corporation, whose mailing address is P. O. Drawer 9, Ajo, AZ 85321 by its undersigned agent, makes this location of the DARBY 25 mill site claim in the Unknown Mining District, County of Pima, State of Arizona, and hereby declares and publishes as a legal notice that it is the proprietor of a vein or lode claim, or mine, or the owner of a quartz mill or reduction works, and has a valid right to the occupation, possession, and enjoyment of said mill site claim, together with all hereditaments and appurtenances belonging to it.

The mill site consists of 5 acres, more or less, and is more particularly described as consisting of the N 1/2 NW 1/4 SE 1/4 SE 1/4 of Section 7, Township 12S, Range 5W, G&SRB&M, Arizona.

The mill site is 660 feet in length and 330 feet in width and is located within the SE quarter(s) of Section 7, Township 12S, Range 5W, G&SRB&M, Arizona. The general course of said mill site is from East to West.

This Notice is posted on a location monument at the SE corner of the mill site and within the boundaries of the mill site. The location monument is situated approximately 9560 feet South and 4610 feet East from the NW corner of Section 6, Township 12S, Range 5W, G&SRB&M, Arizona. The location monument is at the East end of the mill site and is 10 feet from the East end, 650 feet from the West end, 10 feet from the South side, and 320 feet from the North side of the mill site. The location monument is in Section 7, Township 12S, Range 5W, G&SRB&M, Arizona.

The undersigned claims the ground as set forth on the attached U.S.G.S. topographic map or sketch.

Located, dated and posted on the ground this 29 day of MARCH, 1997. Time: 021.

Phelps Dodge Mining Company (Owner)

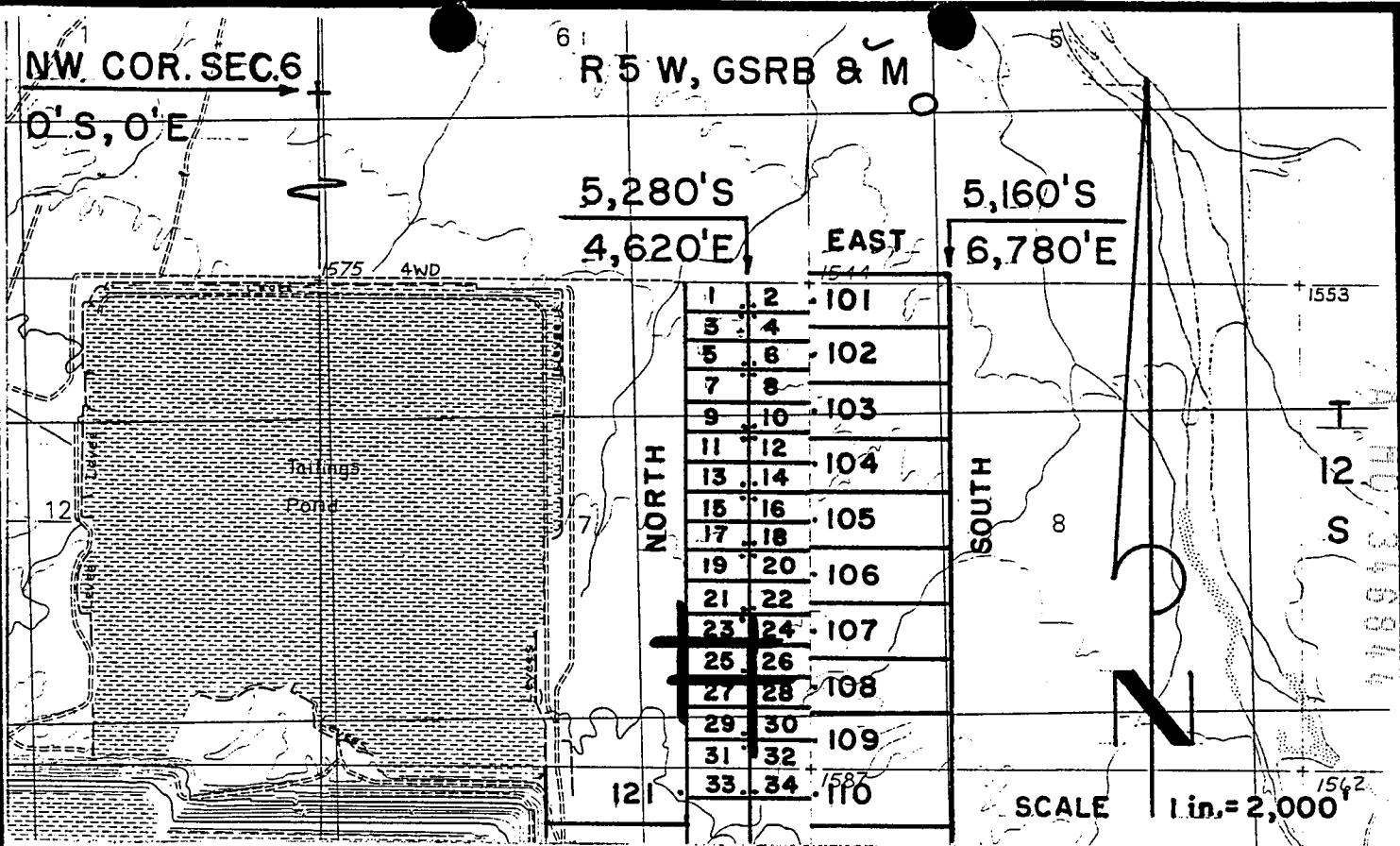
By Richard A Burns
Richard A. Burns (Agent)

A HC 346844

RECEIVED
BUREAU OF
LAND MANAGEMENT

ARIZONA
STATE OFFICE
PHOENIX, ARIZONA

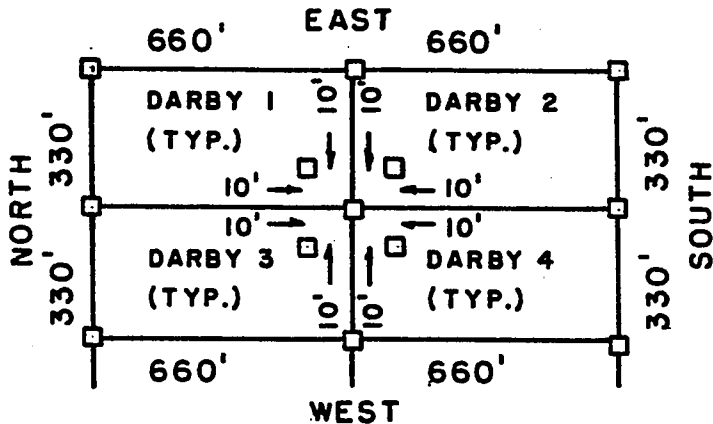
JUN 6 9 54 AM '97



DARBY MILL SITE CLAIMS 1-72 - LOCATED MARCH 27-29, 1997

PIMA COUNTY, ARIZONA

ALL CLAIMS ARE 330' X 660'.



□ = 2" x 2" x 5"
WOOD POST

ARIZONA
STATE OFFICE
PHOENIX, ARIZONA

JUN 6 9 54 AM '97

RECEIVED
BUREAU OF
LAND MANAGEMENT

PHELPS DODGE MINING COMPANY
P.O. DRAWER 9
AJ0, ARIZONA 85321

ATTACHED TO AND
MADE A PART OF
DARBY M.S.25 LOCATION NOTICE
PAGE 2 OF 2



W
PHELPS DODGE EXPLORATION CORP
D A STILLWELL
200 UNION BLVD STE 300
LAKEWOOD CO 80228

ARIZONA NOTICE OF LOCATION
(Mill Site Claim)

Notice is hereby given that Phelps Dodge Mining Company, A division of Phelps Dodge Corporation, whose mailing address is P. O. Drawer 9, Ajo, AZ 85321 by its undersigned agent, makes this location of the DARBY 26 mill site claim in the Unknown Mining District, County of Pima, State of Arizona, and hereby declares and publishes as a legal notice that it is the proprietor of a vein or lode claim, or mine, or the owner of a quartz mill or reduction works, and has a valid right to the occupation, possession, and enjoyment of said mill site claim, together with all hereditaments and appurtenances belonging to it.

The mill site consists of 5 acres, more or less, and is more particularly described as consisting of the N 1/2 NE 1/4 SE 1/4 SE 1/4 of Section 7, Township 12S, Range 5W, G&SRB&M, Arizona.

The mill site is 660 feet in length and 330 feet in width and is located within the SE quarter(s) of Section 7, Township 12S, Range 5W, G&SRB&M, Arizona. The general course of said mill site is from East to West.

This Notice is posted on a location monument at the SW corner of the mill site and within the boundaries of the mill site. The location monument is situated approximately 9560 feet South and 4630 feet East from the NW corner of Section 6, Township 12S, Range 5W, G&SRB&M, Arizona. The location monument is at the West end of the mill site and is 10 feet from the West end, 650 feet from the East end, 10 feet from the South side, and 320 feet from the North side of the mill site. The location monument is in Section 7, Township 12S, Range 5W, G&SRB&M, Arizona.

The undersigned claims the ground as set forth on the attached U.S.G.S. topographic map or sketch.

Located, dated and posted on the ground this 29 day of MARCH, 1997. Time: 0821.

Phelps Dodge Mining Company (Owner)

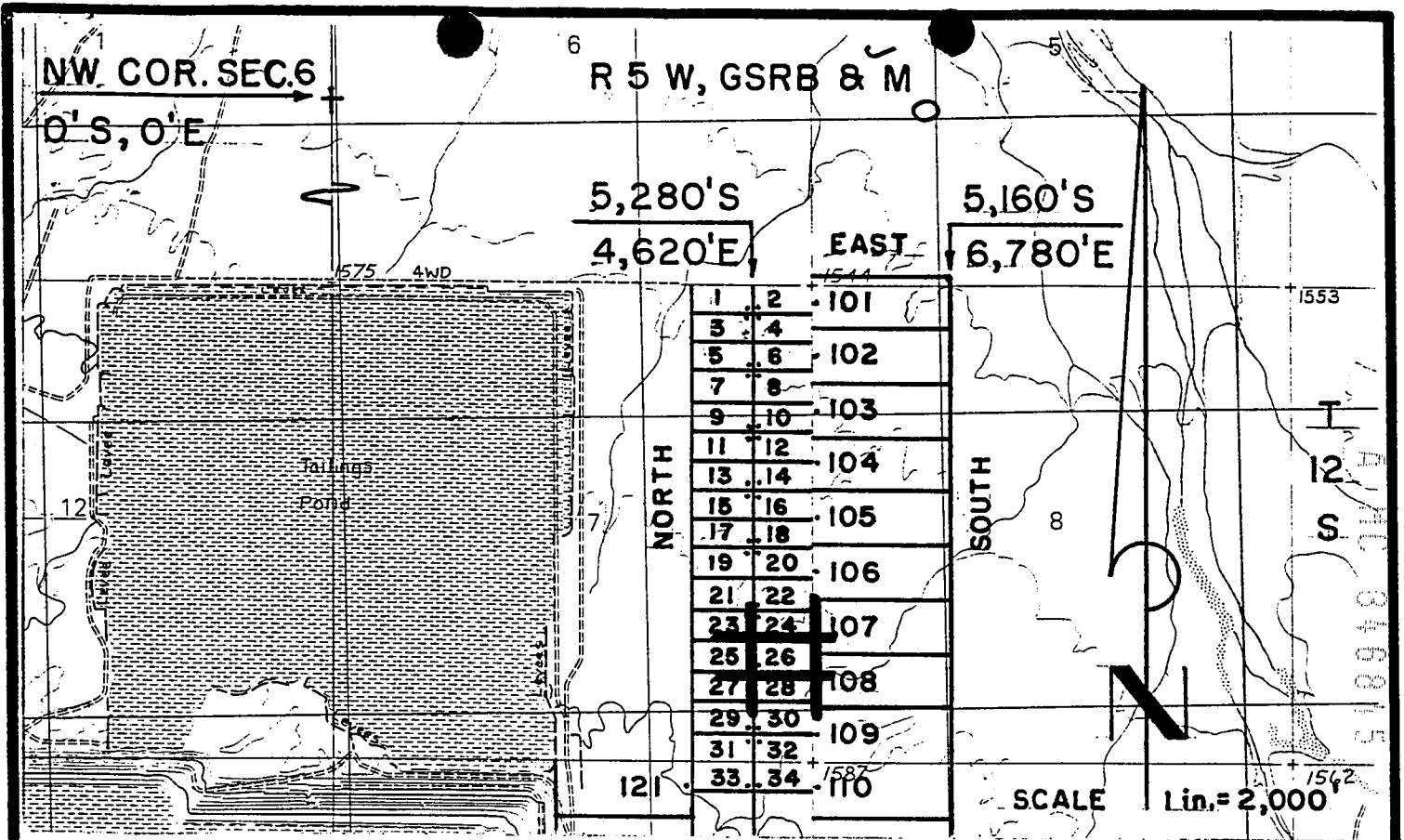
By Richard A. Burns
Richard A. Burns (Agent)

40 368845

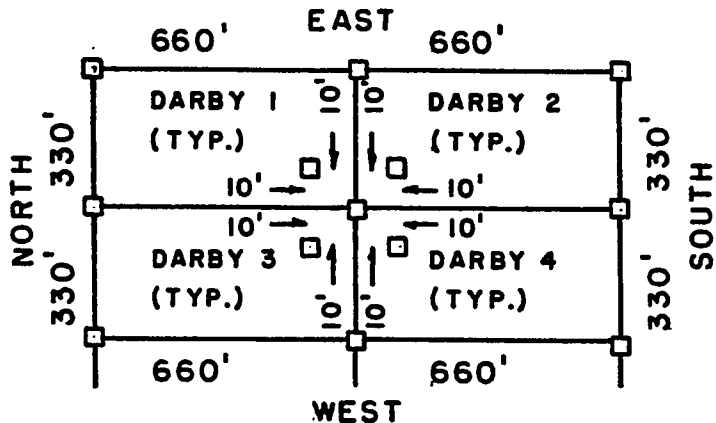
JUN 6 9 54 AM '97

RECEIVED
BUREAU OF
LAND MANAGEMENT

ARIZONA
STATE OFFICE
PHOENIX, ARIZONA



DARBY MILL SITE CLAIMS 1-72 - LOCATED MARCH 27-29, 1997
PIMA COUNTY, ARIZONA
 ALL CLAIMS ARE 330' X 660'.



□ = 2" x 2" x 5"
 WOOD POST

ARIZONA
 STATE OFFICE
 PHOENIX, ARIZONA

JUN 6 9 54 AM '97

RECEIVED
 BUREAU OF
 LAND MANAGEMENT

PHELPS DODGE MINING COMPANY
 P.O. DRAWER 9
 AJO, ARIZONA 85321

ATTACHED TO AND
 MADE A PART OF
 DARBY M.S.26 LOCATION NOTICE
 PAGE 2 OF 2



W
PHELPS DODGE EXPLORATION CORP
D A STILLWELL
200 UNION BLVD STE 300
LAKEWOOD CO 80228

ARIZONA NOTICE OF LOCATION
(Mill Site Claim)

Notice is hereby given that Phelps Dodge Mining Company, A division of Phelps Dodge Corporation, whose mailing address is P. O. Drawer 9, Ajo, AZ 85321 by its undersigned agent, makes this location of the DARBY 27 mill site claim in the Unknown Mining District, County of Pima, State of Arizona, and hereby declares and publishes as a legal notice that it is the proprietor of a vein or lode claim, or mine, or the owner of a quartz mill or reduction works, and has a valid right to the occupation, possession, and enjoyment of said mill site claim, together with all hereditaments and appurtenances belonging to it.

The mill site consists of 5 acres, more or less, and is more particularly described as consisting of the 1/2 NW 1/4 SE 1/4 SE 1/4 of Section 7, Township 12S, Range 5W, G&SRB&M, Arizona.

The mill site is 660 feet in length and 330 feet in width and is located within the SE quarter(s) of Section 7, Township 12S, Range 5W, G&SRB&M, Arizona. The general course of said mill site is from East to West.

This Notice is posted on a location monument at the NE corner of the mill site and within the boundaries of the mill site. The location monument is situated approximately 9580 feet South and 4610 feet East from the NW corner of Section 6, Township 12S, Range 5W, G&SRB&M, Arizona. The location monument is at the East end of the mill site and is 10 feet from the East end, 650 feet from the West end, 10 feet from the North side, and 320 feet from the South side of the mill site. The location monument is in Section 7, Township 12S, Range 5W, G&SRB&M, Arizona.

The undersigned claims the ground as set forth on the attached U.S.G.S. topographic map or sketch.

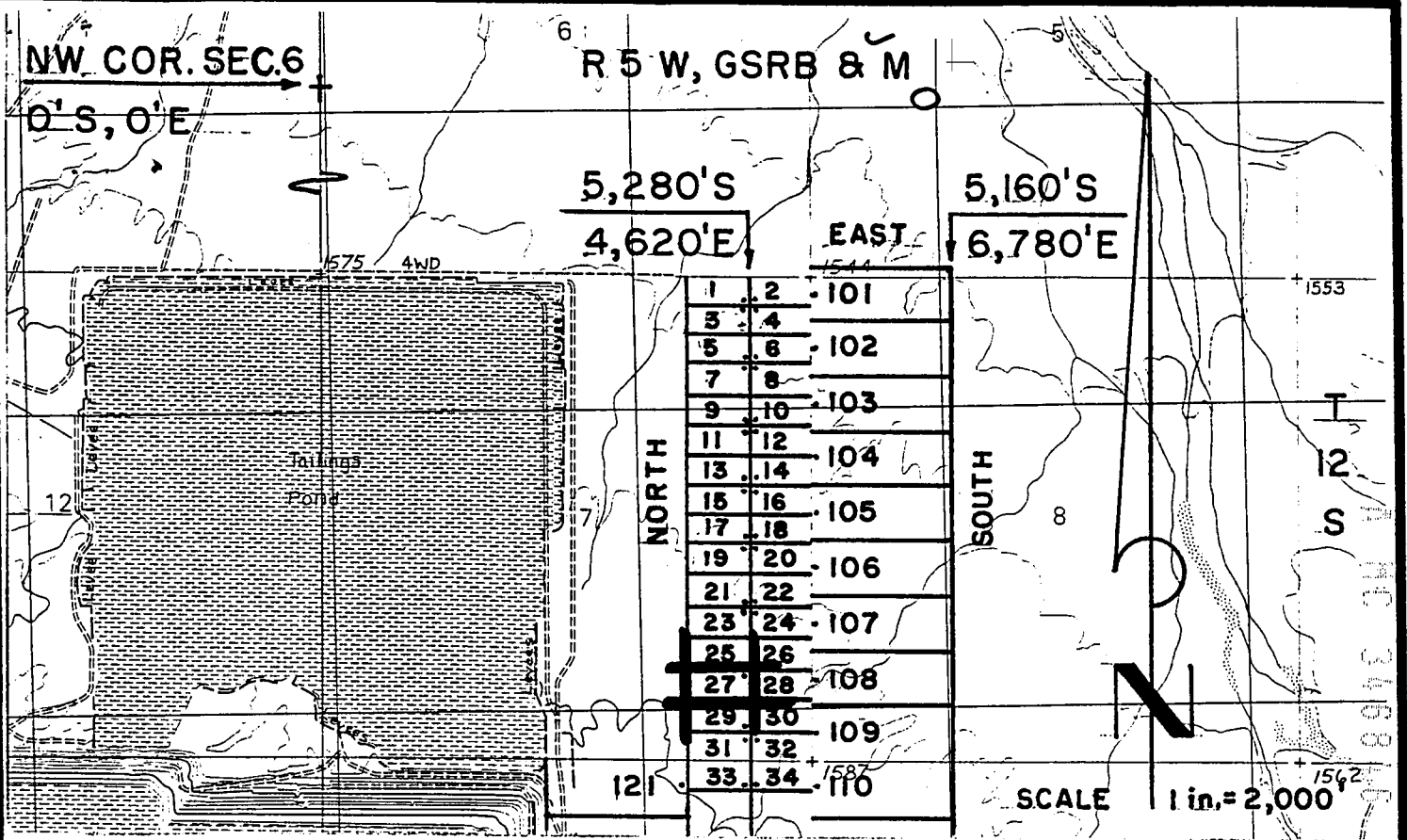
Located, dated and posted on the ground this 27 day of MARCH, 1997. Time: 0821.

Phelps Dodge Mining Company (Owner)

By Richard A. Burns
Richard A. Burns (Agent)

A MC 346846

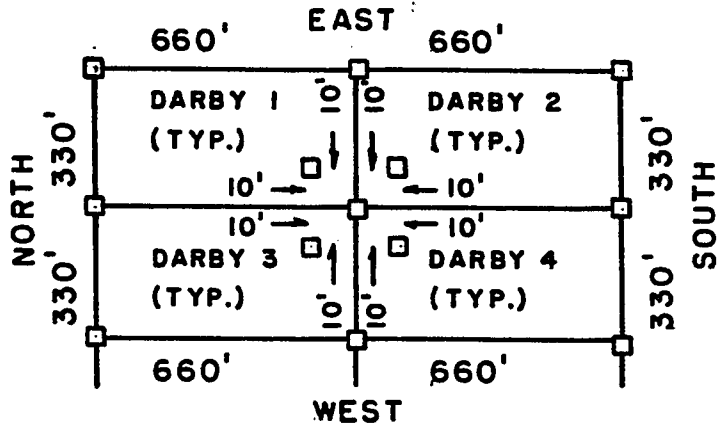
RECEIVED
BUREAU OF
LAND MANAGEMENT
JUN 6 9 55 AM '97
ARIZONA
STATE OFFICE
PHOENIX, ARIZONA



DARBY MILL SITE CLAIMS 1-72 - LOCATED MARCH 27-29, 1997

PIMA COUNTY, ARIZONA

ALL CLAIMS ARE 330' X 660'.



□ = 2" x 2" x 5'
WOOD POST

ARIZONA
STATE OFFICE
PHOENIX, ARIZONA

JUN 6 9 55 AM '97

RECEIVED
BUREAU OF
LAND MANAGEMENT

PHELPS DODGE MINING COMPANY
P.O. DRAWER 9
AJO, ARIZONA 85321

ATTACHED TO AND
MADE A PART OF
DARBY M.S.27 LOCATION NOTICE
PAGE 2 OF 2

RECORDED BY: JEB
DEPT. RECORDER
2012 ROOD



DOCKET: 10553
PAGE: 586
NO. OF PAGES: 2
SEQUENCE: 97080715
05/27/97
LOCATN 13:20:00
ENVELOPE
AMOUNT PAID \$ 9.00

W
PHELPS DODGE EXPLORATION CORP
D A STILLWELL
200 UNION BLVD STE 300
LAKEWOOD CO 80228

ARIZONA NOTICE OF LOCATION
(Mill Site Claim)

Notice is hereby given that Phelps Dodge Mining Company, A division of Phelps Dodge Corporation, whose mailing address is P. O. Drawer 9, Ajo, AZ 85321 by its undersigned agent, makes this location of the DARBY 28 mill site claim in the Unknown Mining District, County of Pima, State of Arizona, and hereby declares and publishes as a legal notice that it is the proprietor of a vein or lode claim, or mine, or the owner of a quartz mill or reduction works, and has a valid right to the occupation, possession, and enjoyment of said mill site claim, together with all hereditaments and appurtenances belonging to it.

The mill site consists of 5 acres, more or less, and is more particularly described as consisting of the SW 1/2 NE 1/4 SE 1/4 SE 1/4 of Section 7, Township 12S, Range 5W, G&SRB&M, Arizona.

The mill site is 660 feet in length and 330 feet in width and is located within the SE quarter(s) of Section 7, Township 12S, Range 5W, G&SRB&M, Arizona. The general course of said mill site is from East to West.

This Notice is posted on a location monument at the NW corner of the mill site and within the boundaries of the mill site. The location monument is situated approximately 9580 feet South and 4630 feet East from the NW corner of Section 6, Township 12S, Range 5W, G&SRB&M, Arizona. The location monument is at the West end of the mill site and is 10 feet from the West end, 650 feet from the East end, 10 feet from the North side, and 320 feet from the South side of the mill site. The location monument is in Section 7, Township 12S, Range 5W, G&SRB&M, Arizona.

The undersigned claims the ground as set forth on the attached U.S.G.S. topographic map or sketch.

Located, dated and posted on the ground this 29 day of MARCH, 1997. Time: 0821.

Phelps Dodge Mining Company (Owner)

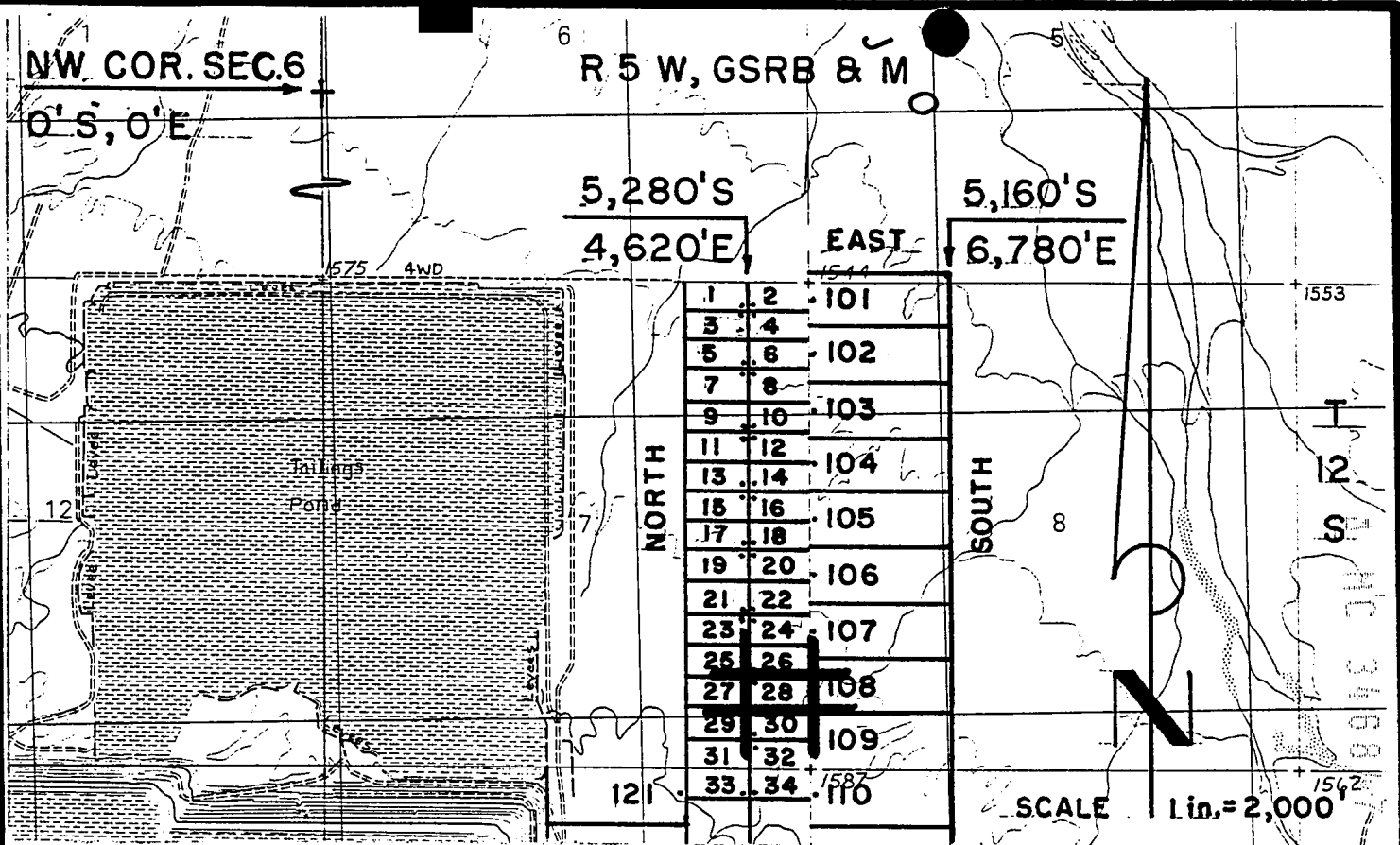
By Richard A. Burns
Richard A. Burns (Agent)

100 346847

RECEIVED
BUREAU OF
LAND MANAGEMENT

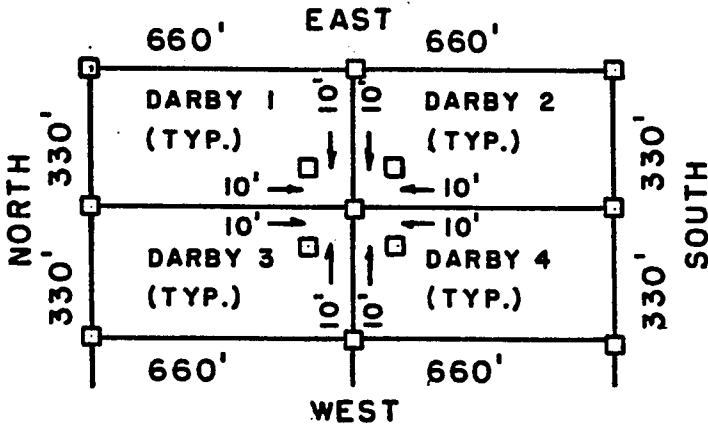
ARIZONA
STATE OFFICE
TUCSON, ARIZONA

JUN 6 9 55 AM '97



**DARBY MILL SITE CLAIMS 1-72 - LOCATED MARCH 27-29, 1997
PIMA COUNTY, ARIZONA**

ALL CLAIMS ARE 330' X 660'.



□ = 2" x 2" x 5"
WOOD POST

ARIZONA
STATE OFFICE
PHOENIX, ARIZONA

JUN 6 9 55 AM '97

RECEIVED
BUREAU OF
LAND MANAGEMENT

PHELPS DODGE MINING COMPANY
P.O. DRAWER 9
AJ0, ARIZONA 85321

ATTACHED TO AND
MADE A PART OF
DARBY M.S. 28 LOCATION NOTICE
PAGE 2 OF 2

F. ANN RIGUEZ, RECORDER
RECORDED BY: JEB
DEPUTY RECORDER
2012 R00D



DOCKET: 10553
SE: 588
OF PAGES: 2
SEQUENCE: 97080716
05/27/97
LOCATN 13:20:00
ENVELOPE
AMOUNT PAID \$ 9.00

W
PHELPS DODGE EXPLORATION CORP
D A STILLWELL
200 UNION BLVD STE 300
LAKEWOOD CO 80228

ARIZONA NOTICE OF LOCATION
(Mill Site Claim)

Notice is hereby given that Phelps Dodge Mining Company, A division of Phelps Dodge Corporation, whose mailing address is P. O. Drawer 9, Ajo, AZ 85321 by its undersigned agent, makes this location of the DARBY 29 mill site claim in the Unknown Mining District, County of Pima, State of Arizona, and hereby declares and publishes as a legal notice that it is the proprietor of a vein or lode claim, or mine, or the owner of a quartz mill or reduction works, and has a valid right to the occupation, possession, and enjoyment of said mill site claim, together with all hereditaments and appurtenances belonging to it.

The mill site consists of 5 acres, more or less, and is more particularly described as consisting of the N 1/2 SW 1/4 SE 1/4 SE 1/4 of Section 7, Township 12S, Range 5W, G&SRB&M, Arizona.

The mill site is 660 feet in length and 330 feet in width and is located within the SE quarter(s) of Section 7, Township 12S, Range 5W, G&SRB&M, Arizona. The general course of said mill site is from East to West.

This Notice is posted on a location monument at the SE corner of the mill site and within the boundaries of the mill site. The location monument is situated approximately 10220 feet South and 4610 feet East from the NW corner of Section 6, Township 12S, Range 5W, G&SRB&M, Arizona. The location monument is at the East end of the mill site and is 10 feet from the East end, 650 feet from the West end, 10 feet from the South side, and 320 feet from the North side of the mill site. The location monument is in Section 7, Township 12S, Range 5W, G&SRB&M, Arizona.

The undersigned claims the ground as set forth on the attached U.S.G.S. topographic map or sketch.

Located, dated and posted on the ground this 27 day of MARCH, 1997. Time: 0804.

Phelps Dodge Mining Company (Owner)

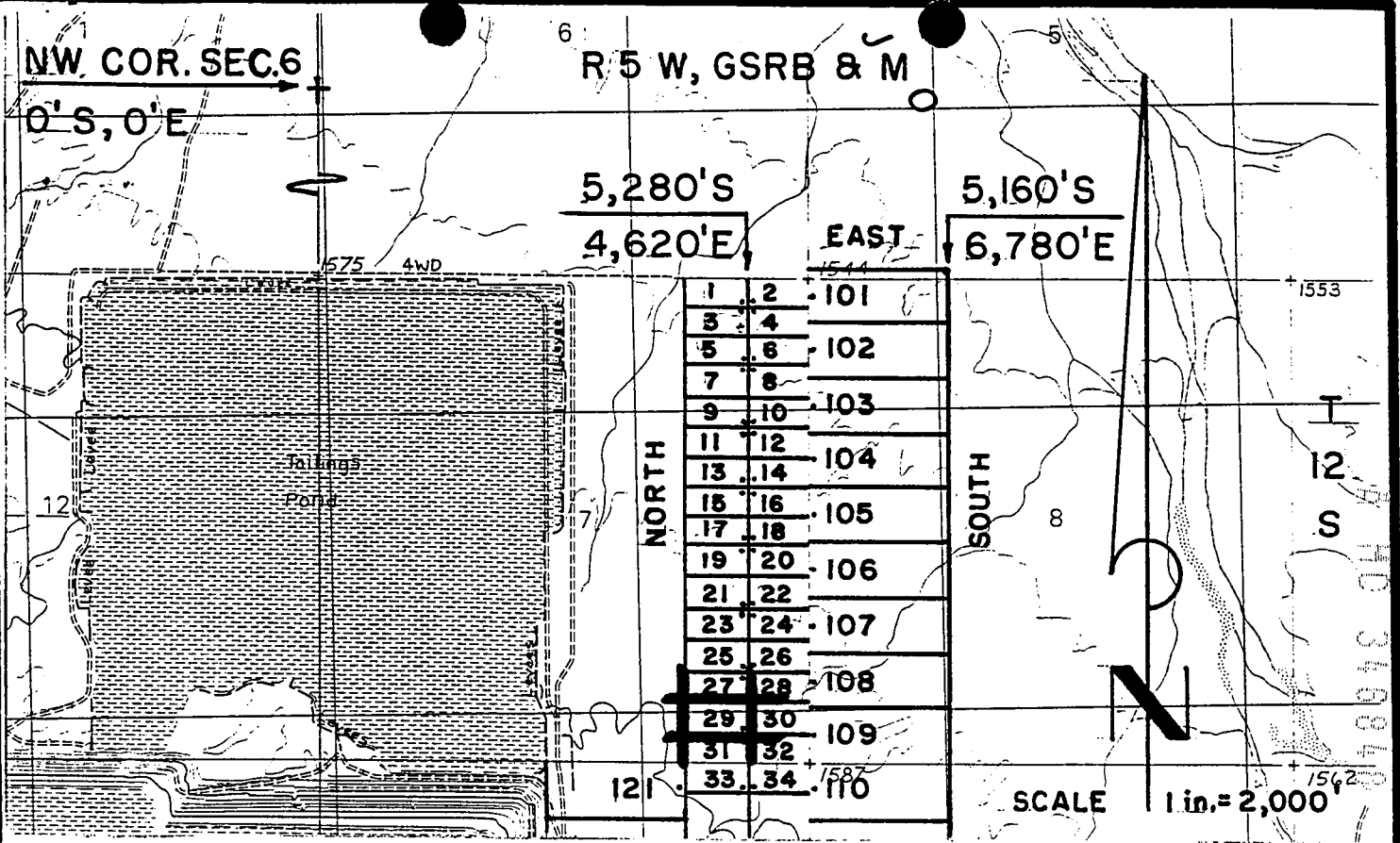
By Richard A. Burns
Richard A. Burns (Agent)

7
HC
346848

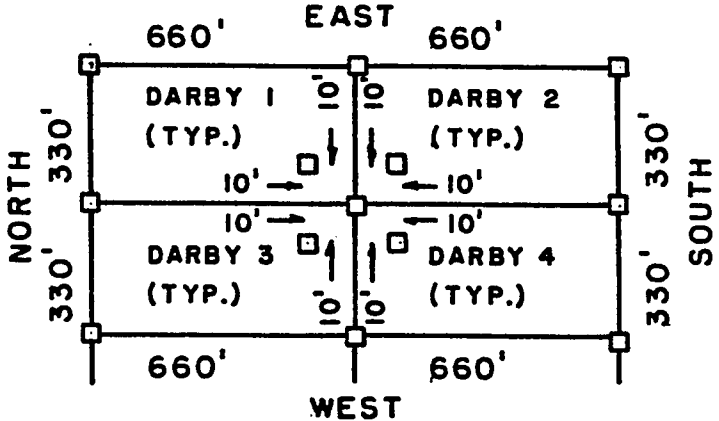
RECEIVED
BUREAU OF
LAND MANAGEMENT

ARIZONA
STATE OFFICE
PHOENIX, ARIZONA

JUN 6 9 58 AM '97



DARBY MILL SITE CLAIMS 1-72 - LOCATED MARCH 27-29, 1997
PIMA COUNTY, ARIZONA
 ALL CLAIMS ARE 330' X 660'.



□ = 2" x 2" x 5'
 WOOD POST

RECEIVED
 BUREAU OF
 LAND MANAGEMENT
 ARIZONA
 STATE OFFICE
 PHOENIX, ARIZONA
 JUN 6 9 55 AM '97

PHELPS DODGE MINING COMPANY ATTACHED TO AND
 P.O. DRAWER 9 MADE A PART OF
 AJO, ARIZONA 85321 DARBY M.S. 29 LOCATION NOTICE
 PAGE 2 OF 2



W
PHELPS DODGE EXPLORATION CORP
D A STILLWELL
200 UNION BLVD STE 300
LAKEWOOD CO 80228

ARIZONA NOTICE OF LOCATION
(Mill Site Claim)

Notice is hereby given that Phelps Dodge Mining Company, A division of Phelps Dodge Corporation, whose mailing address is P. O. Drawer 9, Ajo, AZ 85321 by its undersigned agent, makes this location of the DARBY 30 mill site claim in the Unknown Mining District, County of Pima, State of Arizona, and hereby declares and publishes as a legal notice that it is the proprietor of a vein or lode claim, or mine, or the owner of a quartz mill or reduction works, and has a valid right to the occupation, possession, and enjoyment of said mill site claim, together with all hereditaments and appurtenances belonging to it.

The mill site consists of 5 acres, more or less, and is more particularly described as consisting of the N 1/2 SE 1/4 SE 1/4 of Section 7, Township 12S, Range 5W, G&SRB&M, Arizona.

The mill site is 660 feet in length and 330 feet in width and is located within the SE quarter(s) of Section 7, Township 12S, Range 5W, G&SRB&M, Arizona. The general course of said mill site is from East to West.

This Notice is posted on a location monument at the SW corner of the mill site and within the boundaries of the mill site. The location monument is situated approximately 10220 feet South and 4630 feet East from the NW corner of Section 6, Township 12S, Range 5W, G&SRB&M, Arizona. The location monument is at the West end of the mill site and is 10 feet from the West end, 650 feet from the East end, 10 feet from the South side, and 320 feet from the North side of the mill site. The location monument is in Section 7, Township 12S, Range 5W, G&SRB&M, Arizona.

The undersigned claims the ground as set forth on the attached U.S.G.S. topographic map or sketch.

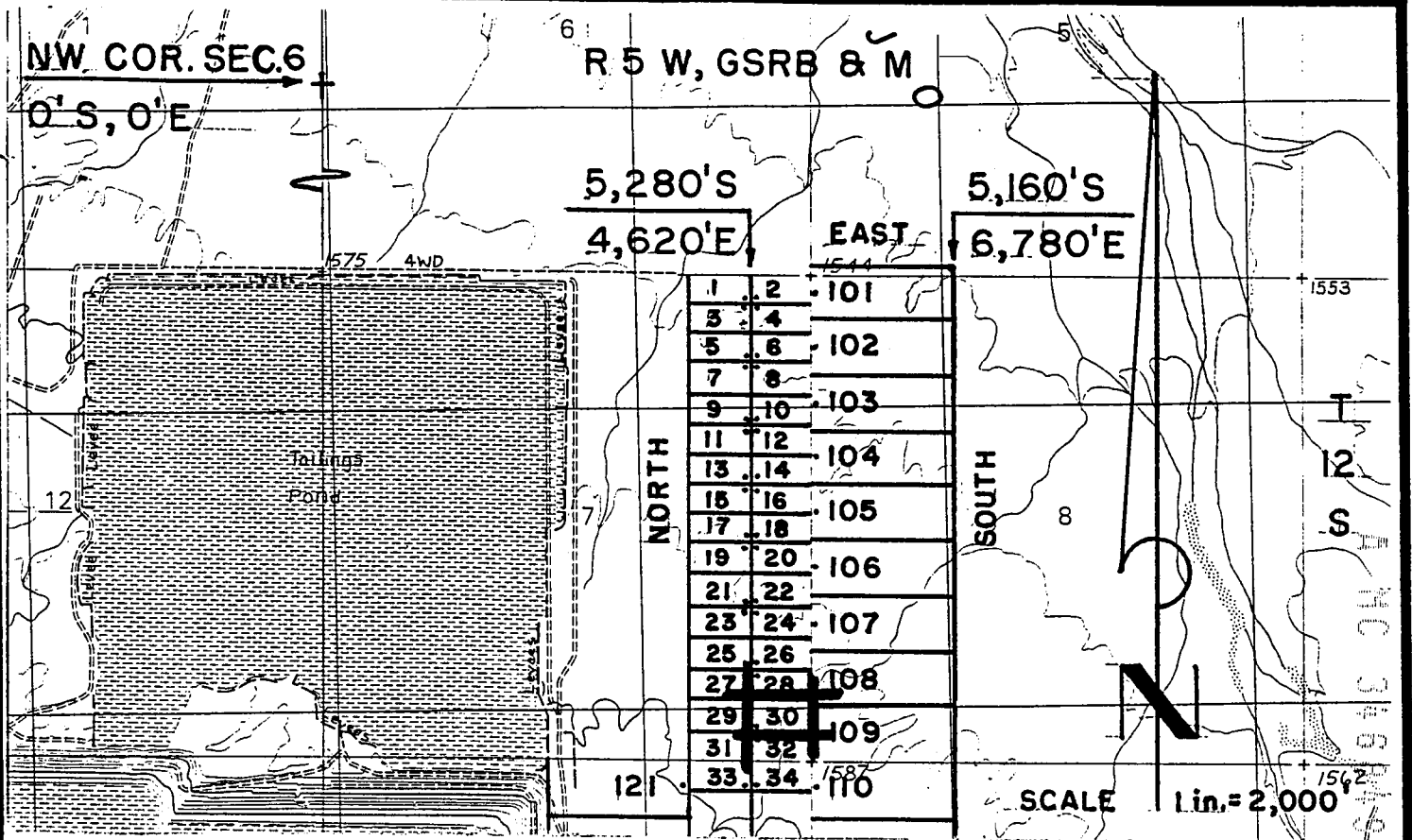
Located, dated and posted on the ground this 29 day 9 55 AM '97 of MARCH, 1997. Time: 0804.

Phelps Dodge Mining Company (Owner)

By Richard A. Burns
Richard A. Burns (Agent)

RECEIVED
BUREAU OF
LAND MANAGEMENT
JUN 6 9 55 AM '97
ARIZONA
STATE OFFICE
PHOENIX, ARIZONA

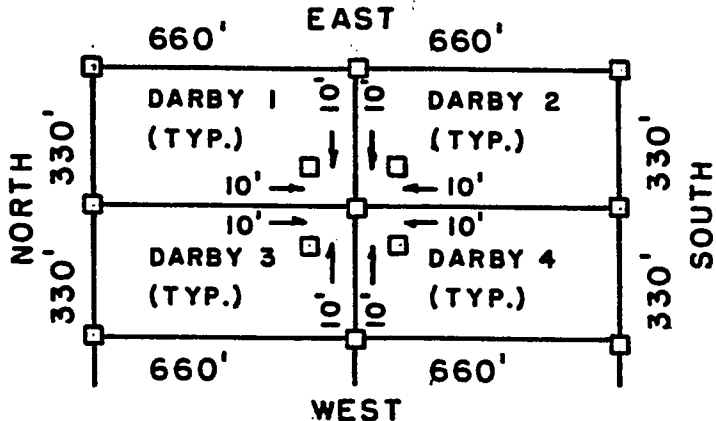
4 MC 346849



DARBY MILL SITE CLAIMS 1-72 - LOCATED MARCH 27-29, 1997

PIMA COUNTY, ARIZONA

ALL CLAIMS ARE 330' X 660'.



□ = 2" x 2" x 5'
WOOD POST

RECEIVED
BUREAU OF
LAND MANAGEMENT
ARIZONA
STATE OFFICE
PHOENIX, ARIZONA
JUN 6 9 55 AM '97

**PHELPS DODGE MINING COMPANY ATTACHED TO AND
P.O. DRAWER 9
AJO, ARIZONA 85321**

**MADE A PART OF
DARBY M.S. 30 LOCATION NOTICE
PAGE 2 OF 2**

F. ANN RODRIGUEZ, RECORDER
RECORDED BY: JEB
DEPUTY RECORDER
2012 ROAD



DDCKET: 10553
PAGES: 592
OF PAGES: 2
SEQUENCE: 97080718
DATE: 05/27/97
TIME: 13:20:00
ENVELOPE
AMOUNT PAID \$ 9.00

W
PHELPS DODGE EXPLORATION CORP
D A STILLWELL,
200 UNION BLVD STE 300
LAKEWOOD CO 80228

ARIZONA NOTICE OF LOCATION
(Mill Site Claim)

Notice is hereby given that Phelps Dodge Mining Company, A division of Phelps Dodge Corporation, whose mailing address is P. O. Drawer 9, Ajo, AZ 85321 by its undersigned agent, makes this location of the DARBY 31 mill site claim in the Unknown Mining District, County of Pima, State of Arizona, and hereby declares and publishes as a legal notice that it is the proprietor of a vein or lode claim, or mine, or the owner of a quartz mill or reduction works, and has a valid right to the occupation, possession, and enjoyment of said mill site claim, together with all hereditaments and appurtenances belonging to it.

The mill site consists of 5 acres, more or less, and is more particularly described as consisting of the S 1/2 SW 1/4 SE 1/4 SE 1/4 of Section 7, Township 12S, Range 5W, G&SRB&M, Arizona.

The mill site is 660 feet in length and 330 feet in width and is located within the SE quarter(s) of Section 7, Township 12S, Range 5W, G&SRB&M, Arizona. The general course of said mill site is from East to West.

This Notice is posted on a location monument at the NE corner of the mill site and within the boundaries of the mill site. The location monument is situated approximately 10240 feet South and 4610 feet East from the NW corner of Section 6, Township 12S, Range 5W, G&SRB&M, Arizona. The location monument is at the East end of the mill site and is 10 feet from the East end, 650 feet from the West end, 10 feet from the North side, and 320 feet from the South side of the mill site. The location monument is in Section 7, Township 12S, Range 5W, G&SRB&M, Arizona.

The undersigned claims the ground as set forth on the attached U.S.G.S. topographic map or sketch.

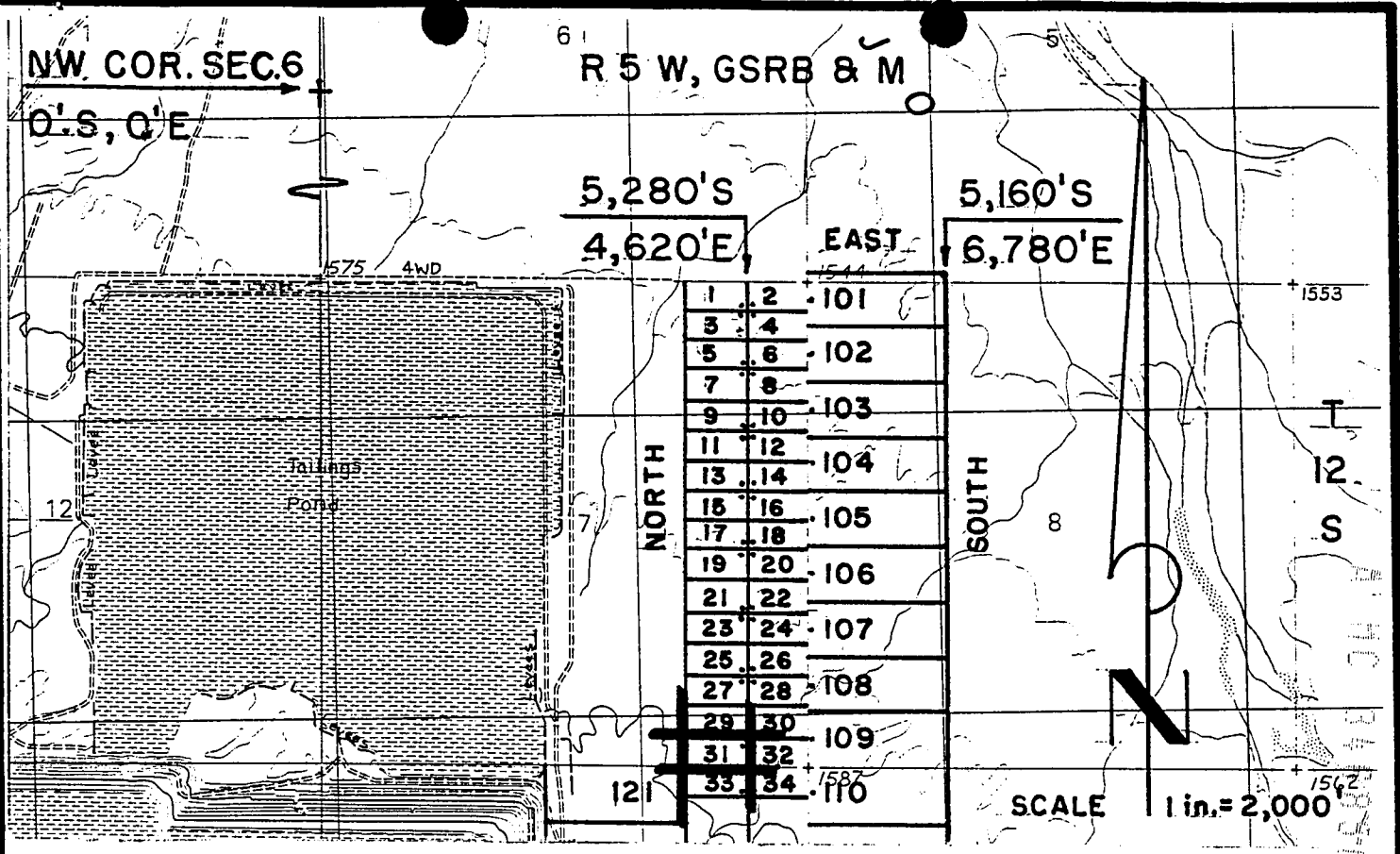
Located, dated and posted on the ground this 27 day of MARCH, 1997. Time: 0804.

Phelps Dodge Mining Company (Owner)

By Richard A. Burns
Richard A. Burns (Agent)

RECEIVED
BUREAU OF
LAND MANAGEMENT
JUN 6 9 55 AM '97
ARIZONA
STATE OFFICE
PHOENIX, ARIZONA

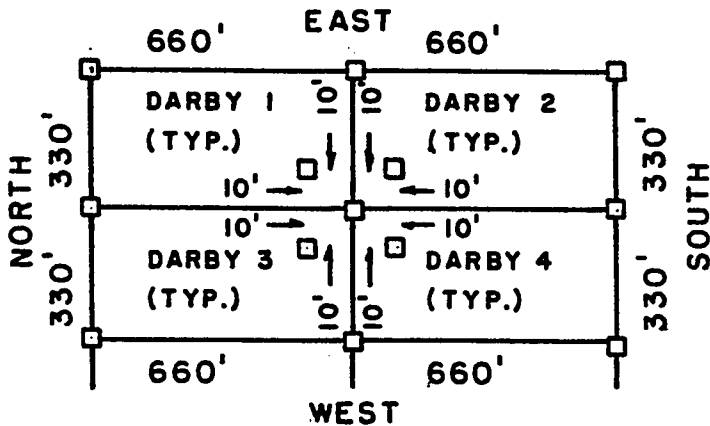
970 368850



DARBY MILL SITE CLAIMS 1-72 - LOCATED MARCH 27-29, 1997

PIMA COUNTY, ARIZONA

ALL CLAIMS ARE 330' X 660'.



□ = 2" x 2" x 5'
WOOD POST

ARIZONA
STATE OFFICE
PHOENIX, ARIZONA

JUN 6 9 55 AM '97

RECEIVED
BUREAU OF
LAND MANAGEMENT

PHELPS DODGE MINING COMPANY
P.O. DRAWER 9
AJO, ARIZONA 85321

ATTACHED TO AND
MADE A PART OF
DARBY M.S.31 LOCATION NOTICE
PAGE 2 OF 2

RECORDED BY: JEB
DEPUTY ORDER
2012 ROOD



DOCKET: 10553
PAGE: 594
NO. OF PAGES: 2
SEQUENCE: 97080719
DATE: 05/27/97
LOCATN: 13:20:00
ENVELOPE
AMOUNT PAID \$ 9.00

W
PHELPS DODGE EXPLORATION CORP
D. A. STILLWELL
200 UNION BLVD STE 300
LAKEWOOD CO 80228

ARIZONA NOTICE OF LOCATION
(Mill Site Claim)

Notice is hereby given that Phelps Dodge Mining Company, A division of Phelps Dodge Corporation, whose mailing address is P. O. Drawer 9, Ajo, AZ 85321 by its undersigned agent, makes this location of the DARBY 32 mill site claim in the Unknown Mining District, County of Pima, State of Arizona, and hereby declares and publishes as a legal notice that it is the proprietor of a vein or lode claim, or mine, or the owner of a quartz mill or reduction works, and has a valid right to the occupation, possession, and enjoyment of said mill site claim, together with all hereditaments and appurtenances belonging to it.

The mill site consists of 5 acres, more or less, and is more particularly described as consisting of the 1/2 SE 1/4 SE 1/4 SE 1/4 of Section 7, Township 12S, Range 5W, G&SRB&M, Arizona.

The mill site is 660 feet in length and 330 feet in width and is located within the SE quarter(s) of Section 7, Township 12S, Range 5W, G&SRB&M, Arizona. The general course of said mill site is from East to West.

This Notice is posted on a location monument at the NW corner of the mill site and within the boundaries of the mill site. The location monument is situated approximately 10240 feet South and 4630 feet East from the NW corner of Section 6, Township 12S, Range 5W, G&SRB&M, Arizona. The location monument is at the West end of the mill site and is 10 feet from the West end, 650 feet from the East end, 10 feet from the North side, and 320 feet from the South side of the mill site. The location monument is in Section 7, Township 12S, Range 5W, G&SRB&M, Arizona.

The undersigned claims the ground as set forth on the attached U.S.G.S. topographic map or sketch.

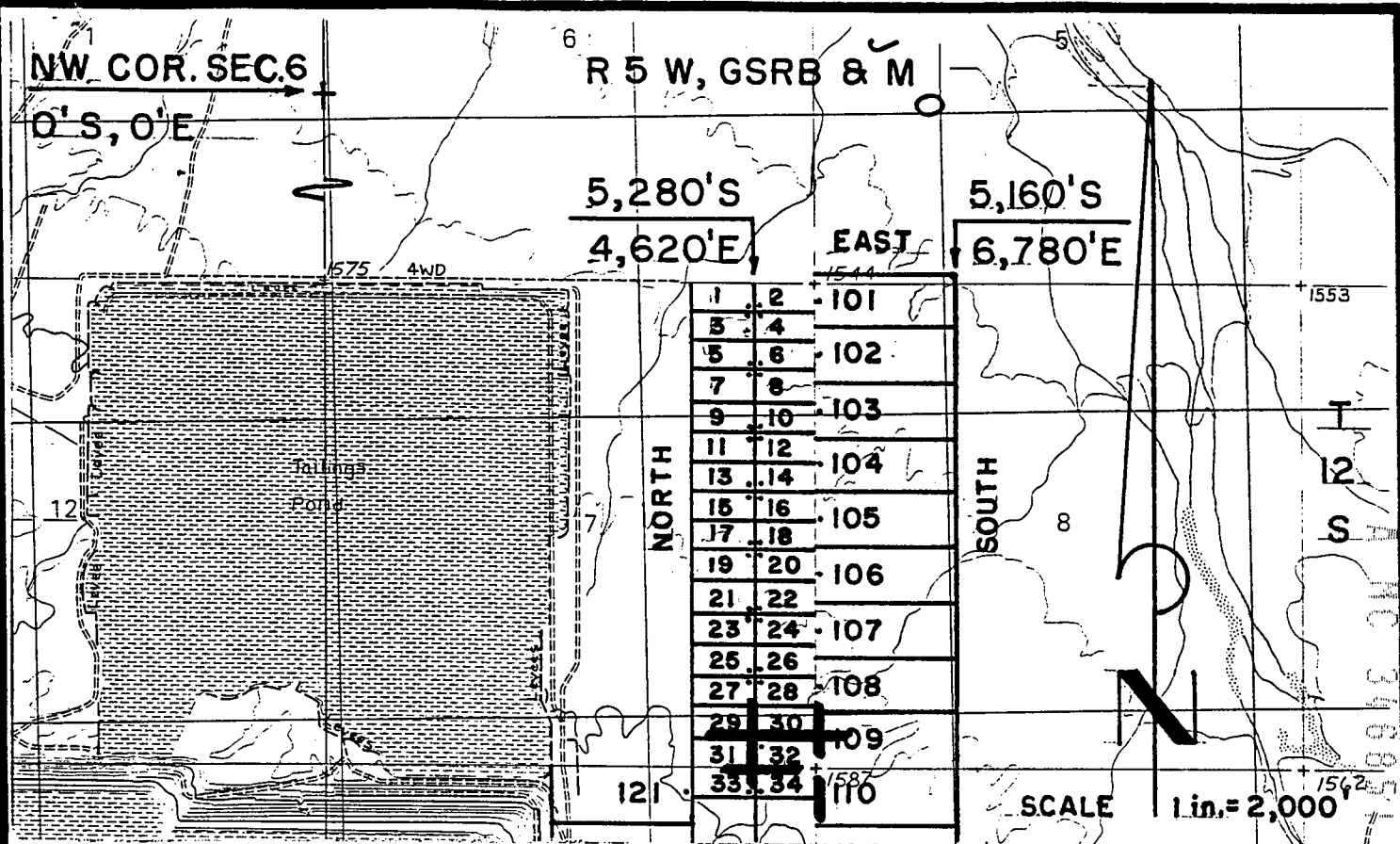
Located, dated and posted on the ground this 29 day of MARCH, 1997. Time: 0804.

Phelps Dodge Mining Company (Owner)

By Richard A. Burns
Richard A. Burns (Agent)

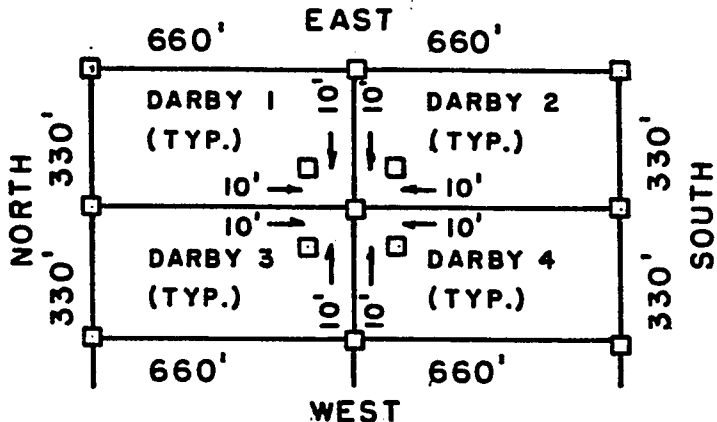
A MC 346851

RECEIVED
BUREAU OF
LAND MANAGEMENT
JUN 6 9 55 AM '97
ARIZONA
STATE OFFICE
PHOENIX, ARIZONA



**DARBY MILL SITE CLAIMS 1-72 - LOCATED MARCH 27-29, 1997
PIMA COUNTY, ARIZONA**

ALL CLAIMS ARE 330' X 660'.



□ = 2" x 2" x 5"
WOOD POST

ARIZONA
STATE OFFICE
PHOENIX, ARIZONA

JUN 6 9 55 AM '97

RECEIVED
BUREAU OF
LAND MANAGEMENT

PHELPS DODGE MINING COMPANY ATTACHED TO AND
P.O. DRAWER 9
AJO, ARIZONA 85321

MADE A PART OF
DARBY M.S. 32 LOCATION NOTICE
PAGE 2 OF 2

RECORDED BY: JEB
DEPUTY RECORDER
2012 ROOD



BOOKET: 10553
PAGE: 596
NUMBER OF PAGES: 2
SEQUENCE: 97080720
DATE: 05/27/97
TIME: 13:20:00
ENVELOPE
AMOUNT PAID \$ 9.00

W
PHELPS DODGE EXPLORATION CORP
D A STILLWELL
200 UNION BLVD STE 300
LAKEWOOD CO 80228

ARIZONA NOTICE OF LOCATION
(Mill Site Claim)

Notice is hereby given that Phelps Dodge Mining Company, A division of Phelps Dodge Corporation, whose mailing address is P. O. Drawer 9, Ajo, AZ 85321 by its undersigned agent, makes this location of the DARBY 33 mill site claim in the Unknown Mining District, County of Pima, State of Arizona, and hereby declares and publishes as a legal notice that it is the proprietor of a vein or lode claim, or mine, or the owner of a quartz mill or reduction works, and has a valid right to the occupation, possession, and enjoyment of said mill site claim, together with all hereditaments and appurtenances belonging to it.

The mill site consists of 5 acres, more or less, and is more particularly described as consisting of the 1/2 NW 1/4 NE 1/4 NE 1/4 of Section 18, Township 12S, Range 5W, G&SRB&M, Arizona.

The mill site is 660 feet in length and 330 feet in width and is located within the NE quarter(s) of Section 18, Township 12S, Range 5W, G&SRB&M, Arizona. The general course of said mill site is from East to West.

This Notice is posted on a location monument at the SE corner of the mill site and within the boundaries of the mill site. The location monument is situated approximately 10880 feet South and 4610 feet East from the NW corner of Section 6, Township 12S, Range 5W, G&SRB&M, Arizona. The location monument is at the East end of the mill site and is 10 feet from the East end, 650 feet from the West end, 10 feet from the South side, and 320 feet from the North side of the mill site. The location monument is in Section 18, Township 12S, Range 5W, G&SRB&M, Arizona.

The undersigned claims the ground as set forth on attached U.S.G.S. topographic map or sketch.

Located, dated and posted on the ground this 27 day of MARCH, 1997. Time: 0924.

Phelps Dodge Mining Company (Owner)

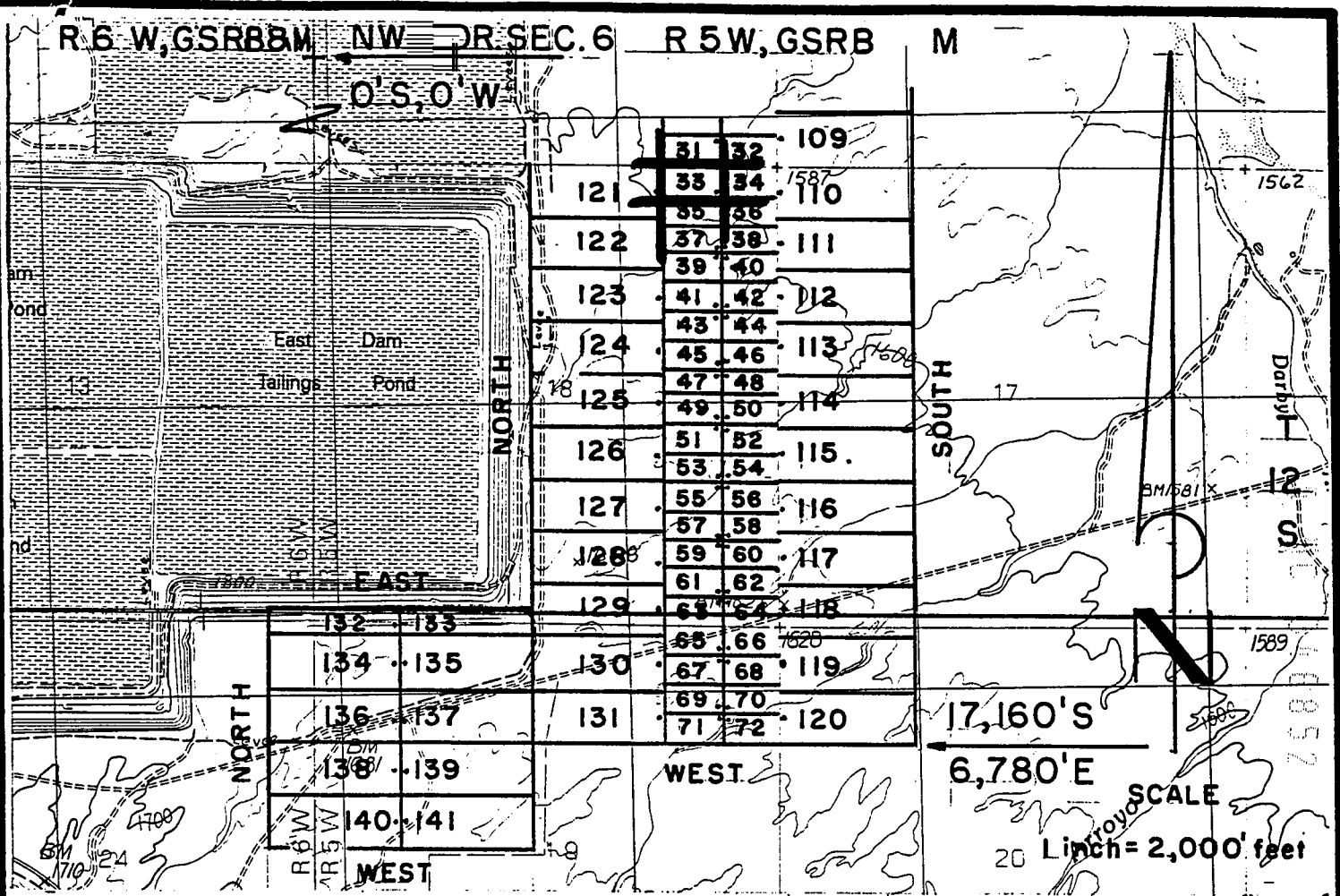
BY Richard A Burns
Richard A. Burns (Agent)

AHC 346852

RECEIVED
BUREAU OF
LAND MANAGEMENT

JUN 6 9 55 AM '97

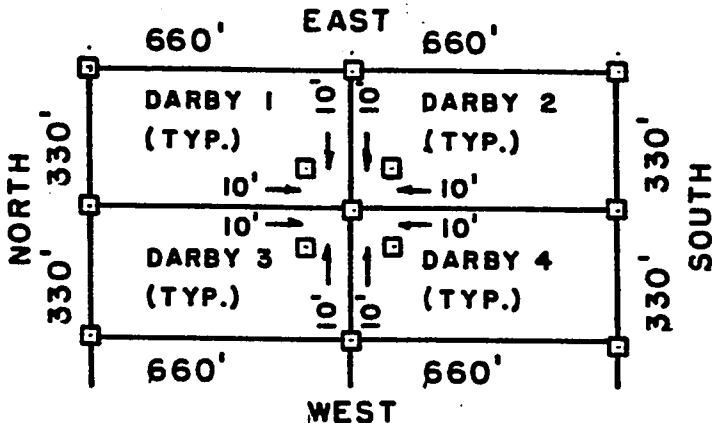
ARIZONA
STATE OFFICE
PHOENIX, ARIZONA



DARBY MILL SITE CLAIMS 1-72 - LOCATED MARCH 27-29, 1997

PIMA COUNTY, ARIZONA

ALL CLAIMS ARE 330' X 660'.



□ = 2" x 2" x 5'
WOOD POST

ARIZONA
STATE OFFICE
PHOENIX, ARIZONA

JUN 6 9 55 AM '97

RECEIVED
BUREAU OF
LAND MANAGEMENT

PHELPS DODGE MINING COMPANY, ATTACHED TO AND
P.O. DRAWER 9 MADE A PART OF
AJO, ARIZONA 85321 DARBY M.S. 33 LOCATION NOTICE
PAGE 2 OF 2

RECORDED BY: JEB

DEPU RECORDER
2012 ROOD



UIC : 10553
PAGE: 598
OF PAGES: 2
SEQUENCE: 97080721
LOCATN 05/27/97
13:20:00

W
PHELPS DODGE EXPLORATION CORP
D A STILLWELL
200 UNION BLVD STE 300
LAKEWOOD CO 80228

ENVELOPE
AMOUNT PAID \$ 9.00

ARIZONA NOTICE OF LOCATION
(Mill Site Claim)

Notice is hereby given that Phelps Dodge Mining Company, A division of Phelps Dodge Corporation, whose mailing address is P. O. Drawer 9, Ajo, AZ 85321 by its undersigned agent, makes this location of the DARBY 34 mill site claim in the Unknown Mining District, County of Pima, State of Arizona, and hereby declares and publishes as a legal notice that it is the proprietor of a vein or lode claim, or mine, or the owner of a quartz mill or reduction works, and has a valid right to the occupation, possession, and enjoyment of said mill site claim, together with all hereditaments and appurtenances belonging to it.

The mill site consists of 5 acres, more or less, and is more particularly described as consisting of the N 1/2 NE 1/4 NE 1/4 NE 1/4 of Section 18, Township 12S, Range 5W, G&SRB&M, Arizona.

The mill site is 660 feet in length and 330 feet in width and is located within the NE quarter(s) of Section 18, Township 12S, Range 5W, G&SRB&M, Arizona. The general course of said mill site is from East to West.

This Notice is posted on a location monument at the SW corner of the mill site and within the boundaries of the mill site. The location monument is situated approximately 10880 feet South and 4630 feet East from the NW corner of Section 6, Township 12S, Range 5W, G&SRB&M, Arizona. The location monument is at the West end of the mill site and is 10 feet from the West end, 650 feet from the East end, 10 feet from the South side, and 320 feet from the North side of the mill site. The location monument is in Section 18, Township 12S, Range 5W, G&SRB&M, Arizona.

The undersigned claims the ground as set forth on the attached U.S.G.S. topographic map or sketch.

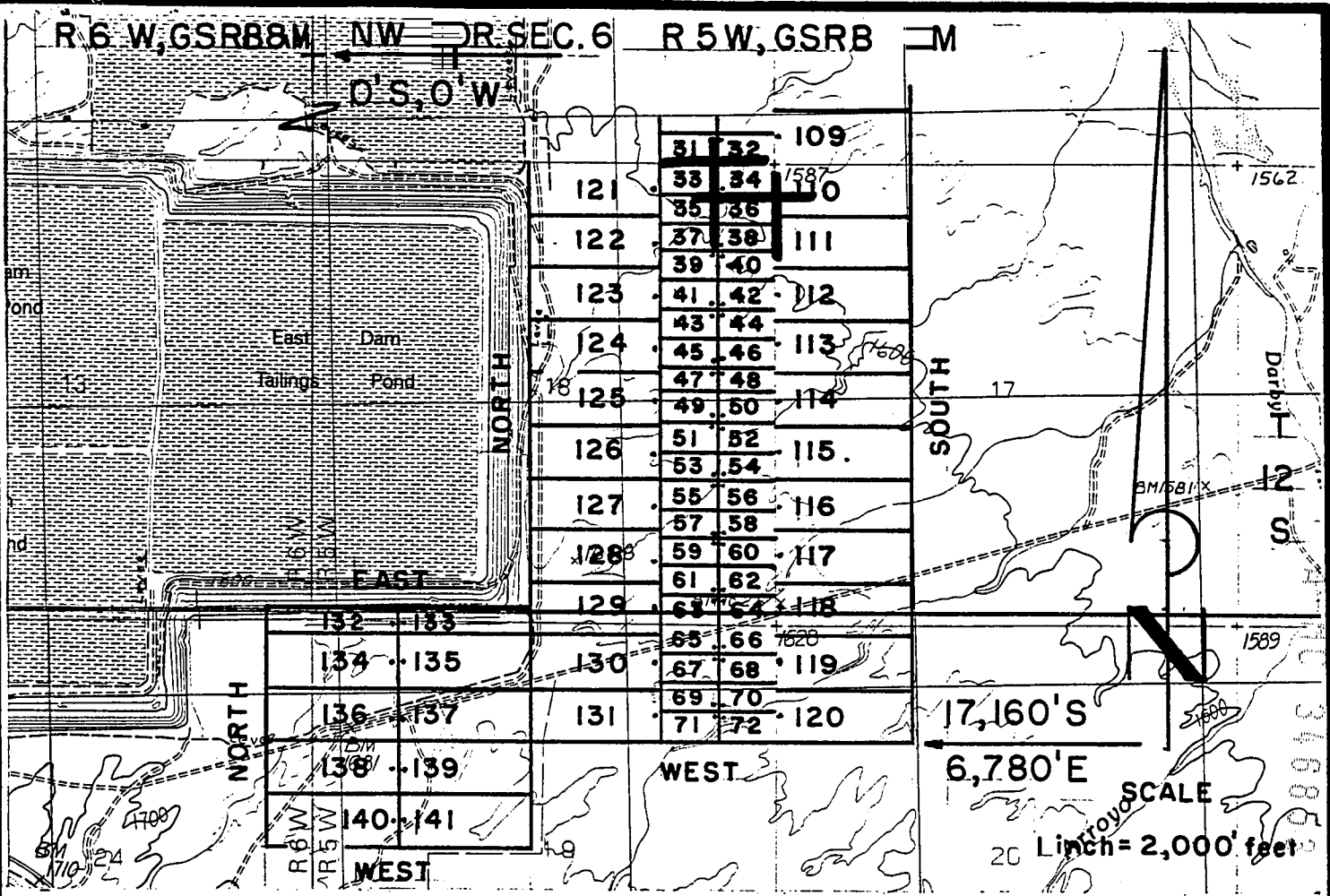
Located, dated and posted on the ground this 27 of MARCH, 1997. Time: 0924.

Phelps Dodge Mining Company (Owner)

By Richard A. Burns
Richard A. Burns (Agent)

RECEIVED
BUREAU OF
LAND MANAGEMENT
JUN 6 9 55 AM '97
ARIZONA
STATE OFFICE
PHOENIX ARIZONA

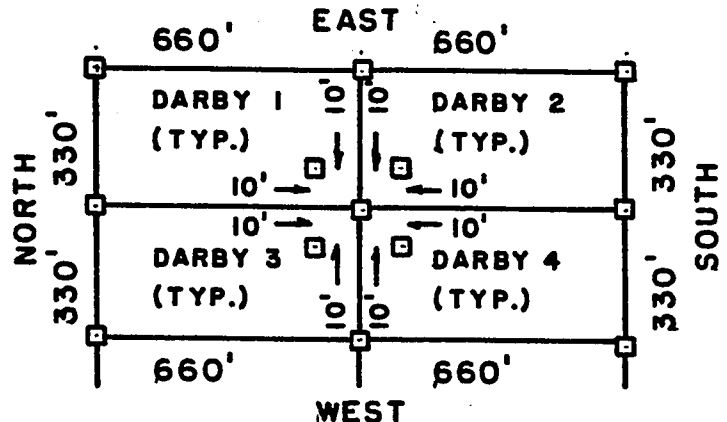
A 110 340853



DARBY MILL SITE CLAIMS 1-72 - LOCATED MARCH 27-29, 1997

PIMA COUNTY, ARIZONA

ALL CLAIMS ARE 330' X 660'.



□ = 2" x 2" x 5"
WOOD POST

RECEIVED
BUREAU OF
LAND MANAGEMENT
ARIZONA
STATE OFFICE
PHOENIX, ARIZONA
JUN 6 9 55 AM '97

**PHELPS DODGE MINING COMPANY, ATTACHED TO AND
P.O. DRAWER 9
AJO, ARIZONA 85321**

**MADE A PART OF
DARBY M.S. 34 LOCATION NOTICE
PAGE 2 OF 2**



W
PHELPS DODGE EXPLORATION CORP
D A STILLWELL
200 UNION BLVD STE 300
LAKEWOOD CO 80228

ARIZONA NOTICE OF LOCATION
(Mill Site Claim)

Notice is hereby given that Phelps Dodge Mining Company, A division of Phelps Dodge Corporation, whose mailing address is P. O. Drawer 9, Ajo, AZ 85321 by its undersigned agent, makes this location of the DARBY 35 mill site claim in the Unknown Mining District, County of Pima, State of Arizona, and hereby declares and publishes as a legal notice that it is the proprietor of a vein or lode claim, or mine, or the owner of a quartz mill or reduction works, and has a valid right to the occupation, possession, and enjoyment of said mill site claim, together with all hereditaments and appurtenances belonging to it.

The mill site consists of 5 acres, more or less, and is more particularly described as consisting of the 1/2 NW 1/4 NE 1/4 NE 1/4 of Section 18, Township 12S, Range 5W, G&SRB&M, Arizona.

The mill site is 660 feet in length and 330 feet in width and is located within the NE quarter(s) of Section 18, Township 12S, Range 5W, G&SRB&M, Arizona. The general course of said mill site is from East to West.

This Notice is posted on a location monument at the NE corner of the mill site and within the boundaries of the mill site. The location monument is situated approximately 10900 feet South and 4610 feet East from the NW corner of Section 6, Township 12S, Range 5W, G&SRB&M, Arizona. The location monument is at the East end of the mill site and is 10 feet from the East end, 650 feet from the West end, 10 feet from the North side, and 320 feet from the South side of the mill site. The location monument is in Section 18, Township 12S, Range 5W, G&SRB&M, Arizona.

The undersigned claims the ground as set forth on the attached U.S.G.S. topographic map or sketch.

Located, dated and posted on the ground this 27 day of MARCH, 1997. Time: 0924.

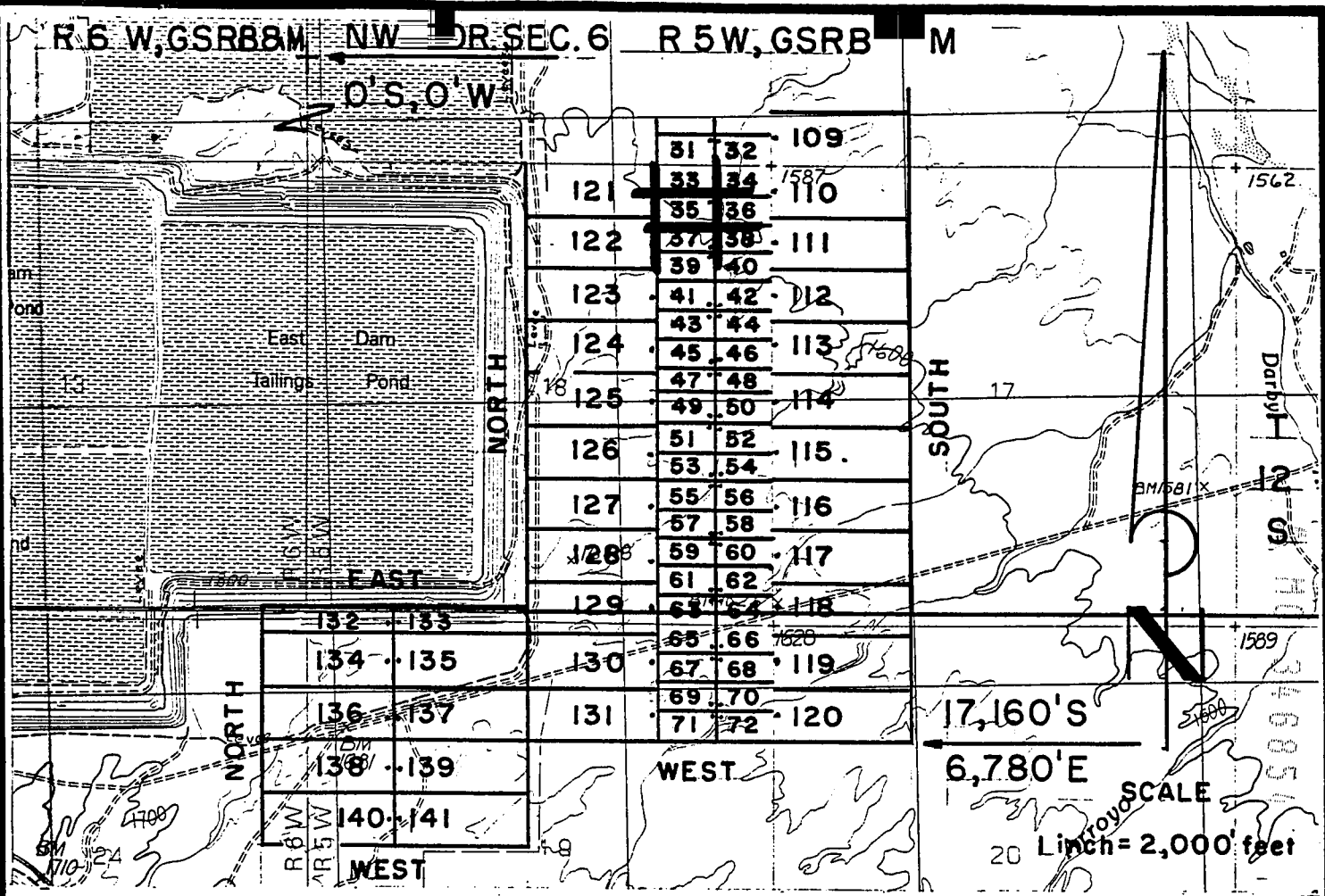
Phelps Dodge Mining Company (Owner)

By Richard A. Burns
Richard A. Burns (Agent)

A
NO
346854

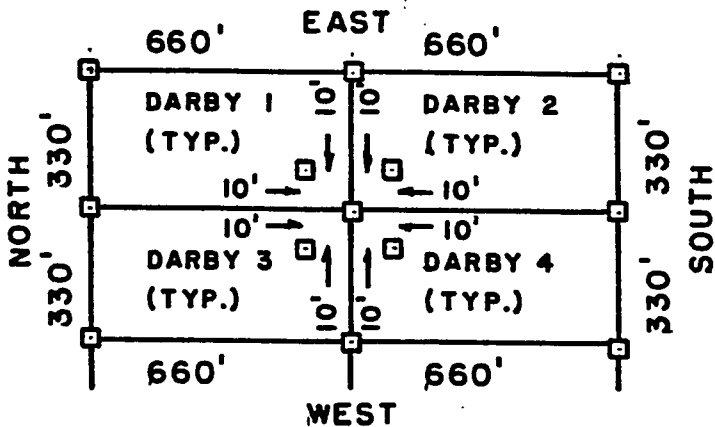
RECEIVED
BUREAU OF
LAND MANAGEMENT

JUN 6 9 56 AM '97
ARIZONA
STATE OFFICE
PHOENIX, ARIZONA



**DARBY MILL SITE CLAIMS 1 - 72 - LOCATED MARCH 27-29, 1997
PIMA COUNTY, ARIZONA**

ALL CLAIMS ARE 330' X 660'.



□ = 2" x 2" x 5'
WOOD POST

ARIZONA
STATE OFFICE
PHOENIX, ARIZONA

JUN 6 9 56 AM '97

RECEIVED
BUREAU OF
LAND MANAGEMENT

PHELPS DODGE MINING COMPANY, ATTACHED TO AND
P.O. DRAWER 9 MADE A PART OF
AJO, ARIZONA 85321 DARBY M.S. 35 LOCATION NOTICE
PAGE 2 OF 2

F. ANN RODRIGUEZ, RECORDER
RECORDED BY: JEB
DEPUT ECORDER
2012 ROOD



DOCKET: 10553
PAGE: 602
OF PAGES: 2
SEQUENCE: 97080723
LOCATN 05/27/97
13:20:00
ENVELOPE
AMOUNT PAID \$ 9.00

W
PHELPS DODGE EXPLORATION CORP
D'A STILLWELL
200 UNION BLVD STE 300
LAKEWOOD CO 80228

ARIZONA NOTICE OF LOCATION
(Mill Site Claim)

Notice is hereby given that Phelps Dodge Mining Company, A division of Phelps Dodge Corporation, whose mailing address is P. O. Drawer 9, Ajo, AZ 85321 by its undersigned agent, makes this location of the DARBY 36 mill site claim in the Unknown Mining District, County of Pima, State of Arizona, and hereby declares and publishes as a legal notice that it is the proprietor of a vein or lode claim, or mine, or the owner of a quartz mill or reduction works, and has a valid right to the occupation, possession, and enjoyment of said mill site claim, together with all hereditaments and appurtenances belonging to it.

The mill site consists of 5 acres, more or less, and is more particularly described as consisting of the 1/2 NE 1/4 NE 1/4 NE 1/4 of Section 18, Township 12S, Range 5W, G&SRB&M, Arizona.

The mill site is 660 feet in length and 330 feet in width and is located within the NE quarter(s) of Section 18, Township 12S, Range 5W, G&SRB&M, Arizona. The general course of said mill site is from East to West.

This Notice is posted on a location monument at the NW corner of the mill site and within the boundaries of the mill site. The location monument is situated approximately 10900 feet South and 4630 feet East from the NW corner of Section 6, Township 12S, Range 5W, G&SRB&M, Arizona. The location monument is at the West end of the mill site and is 10 feet from the West end, 650 feet from the East end, 10 feet from the North side, and 320 feet from the South side of the mill site. The location monument is in Section 18, Township 12S, Range 5W, G&SRB&M, Arizona.

The undersigned claims the ground as set forth on attached U.S.G.S. topographic map or sketch.

Located, dated and posted on the ground this 27 day of MARCH, 1997. Time: 0924.

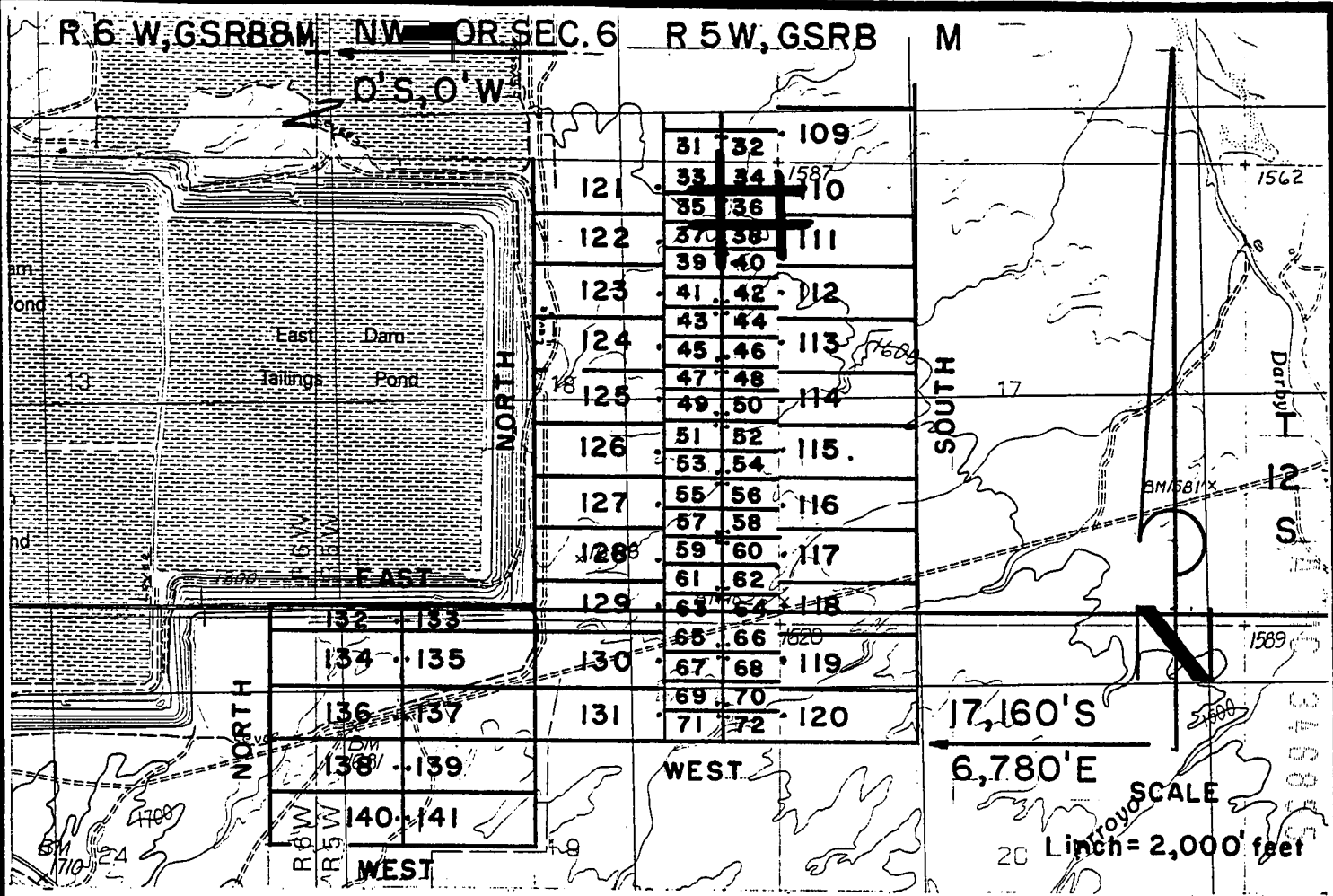
Phelps Dodge Mining Company (Owner)

By Richard A Burns
Richard A. Burns (Agent)

10553 602

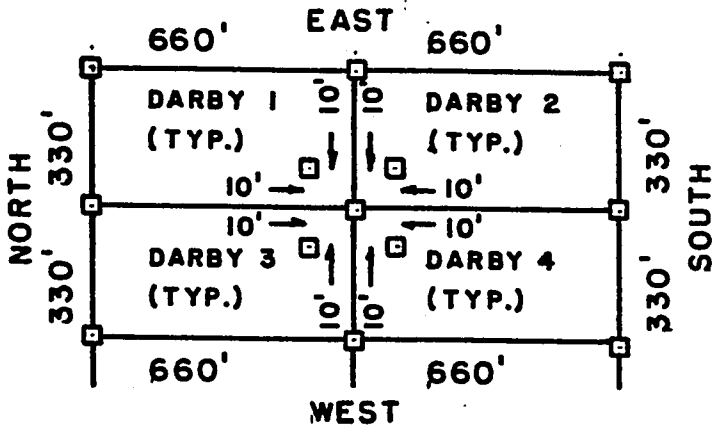
RECEIVED
BUREAU OF
LAND MANAGEMENT
JUN 6 9 56 AM '97
ARIZONA
STATE OFFICE
PHOENIX, ARIZONA

440 346855



**DARBY MILL SITE CLAIMS 1-72 - LOCATED MARCH 27-29, 1997
 PIMA COUNTY, ARIZONA**

ALL CLAIMS ARE 330' X 660'.



RECEIVED
 BUREAU OF
 LAND MANAGEMENT
 ARIZONA
 STATE OFFICE
 PHOENIX, ARIZONA
 JUN 6 9 56 AM '97

PHELPS DODGE MINING COMPANY, ATTACHED TO AND
 P.O. DRAWER 9 MADE A PART OF
 AJO, ARIZONA 85321 DARBY M.S. 3/4 LOCATION NOTICE
 PAGE 2 OF 2

RODRIGUEZ, RECORDER
RECORDED BY: JEB
DEPUTY RECORDER
2012 ROOD



DOCKET: 10553
PAGE: 604
OF PAGES: 2
SEQUENCE: 97080724
DATE: 05/27/97
LOCATN 13:20:00
ENVELOPE
AMOUNT PAID \$ 9.00

W
PHELPS DODGE EXPLORATION CORP
D A STILLWELL
200 UNION BLVD STE 300
LAKEWOOD CO 80228

ARIZONA NOTICE OF LOCATION
(Mill Site Claim)

Notice is hereby given that Phelps Dodge Mining Company, A division of Phelps Dodge Corporation, whose mailing address is P. O. Drawer 9, Ajo, AZ 85321 by its undersigned agent, makes this location of the DARBY 37 mill site claim in the Unknown Mining District, County of Pima, State of Arizona, and hereby declares and publishes as a legal notice that it is the proprietor of a vein or lode claim, or mine, or the owner of a quartz mill or reduction works, and has a valid right to the occupation, possession, and enjoyment of said mill site claim, together with all hereditaments and appurtenances belonging to it.

The mill site consists of 5 acres, more or less, and is more particularly described as consisting of the N 1/2 SW 1/4 NE 1/4 NE 1/4 of Section 18, Township 12S, Range 5W, G&SRB&M, Arizona.

The mill site is 660 feet in length and 330 feet in width and is located within the NE quarter(s) of Section 18, Township 12S, Range 5W, G&SRB&M, Arizona. The general course of said mill site is from East to West.

This Notice is posted on a location monument at the SE corner of the mill site and within the boundaries of the mill site. The location monument is situated approximately 11540 feet South and 4610 feet East from the NW corner of Section 6, Township 12S, Range 5W, G&SRB&M, Arizona. The location monument is at the East end of the mill site and is 10 feet from the East end, 650 feet from the West end, 10 feet from the South side, and 320 feet from the North side of the mill site. The location monument is in Section 18, Township 12S, Range 5W, G&SRB&M, Arizona.

The undersigned claims the ground as set forth on the attached U.S.G.S. topographic map or sketch.

Located, dated and posted on the ground this 27 of MARCH, 1997. Time: 0937.

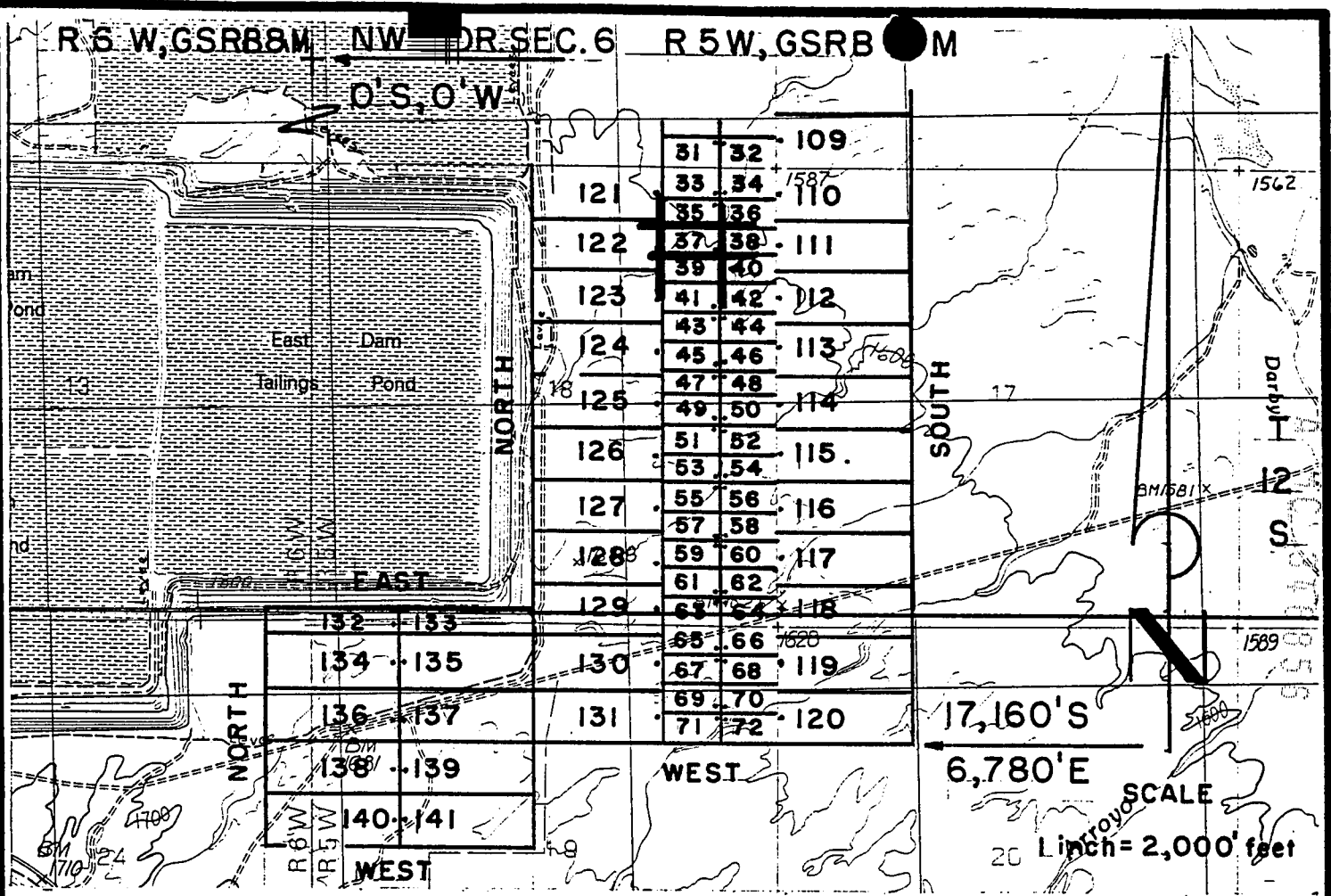
Phelps Dodge Mining Company (Owner)

By Richard A. Burns
Richard A. Burns (Agent)

7
4
C
3
4
6
0
5
6

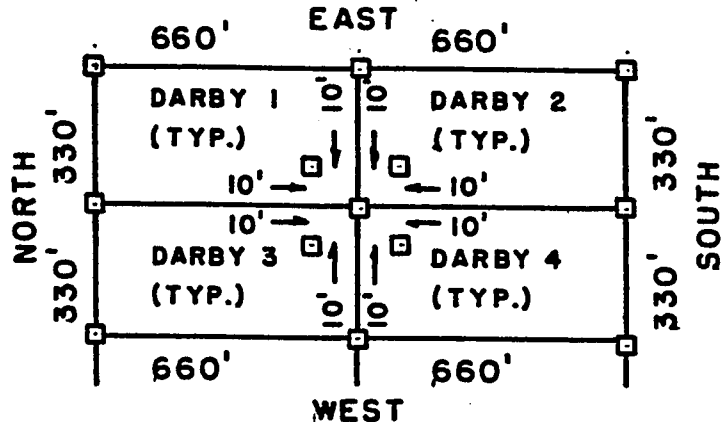
RECEIVED
BUREAU OF
LAND MANAGEMENT
JUN 6 9 56 AM '97

ARIZONA
STATE OFFICE
PHOENIX, ARIZONA



**DARBY MILL SITE CLAIMS 1-72 - LOCATED MARCH 27-29, 1997
PIMA COUNTY, ARIZONA**

ALL CLAIMS ARE 330' X 660'.



□ = 2" x 2" x 5"
WOOD POST

RECEIVED
BUREAU OF
LAND MANAGEMENT
ARIZONA
STATE OFFICE
PHOENIX, ARIZONA
JUN 6 9 56 AM '97

PHELPS DODGE MINING COMPANY, ATTACHED TO AND
P.O. DRAWER 9 MADE A PART OF
AJO, ARIZONA 85321 DARBY M.S. 37 LOCATION NOTICE
PAGE 2 OF 2

F. RODRIGUEZ, RECORDER
RECORDED BY: JEB
DEPUTY CORDER
2012 ROOD



DOCKET: 10553
PAGES: 606
NO. OF PAGES: 2
SEQUENCE: 97080725
DATE: 05/27/97
LOCATN 13:20:00
ENVELOPE
AMOUNT PAID \$ 9.00

W
PHELPS DODGE EXPLORATION CORP
D A STILLWELL
200 UNION BLVD STE 300
LAKEWOOD CO 80228

ARIZONA NOTICE OF LOCATION
(Mill Site Claim)

Notice is hereby given that Phelps Dodge Mining Company, A division of Phelps Dodge Corporation, whose mailing address is P. O. Drawer 9, Ajo, AZ 85321 by its undersigned agent, makes this location of the DARBY 38 mill site claim in the Unknown Mining District, County of Pima, State of Arizona, and hereby declares and publishes as a legal notice that it is the proprietor of a vein or lode claim, or mine, or the owner of a quartz mill or reduction works, and has a valid right to the occupation, possession, and enjoyment of said mill site claim, together with all hereditaments and appurtenances belonging to it.

The mill site consists of 5 acres, more or less, and is more particularly described as consisting of the NY2 SE 1/4 NE 1/4 NE 1/4 of Section 18, Township 12S, Range 5W, G&SRB&M, Arizona.

The mill site is 660 feet in length and 330 feet in width and is located within the NE quarter(s) of Section 18, Township 12S, Range 5W, G&SRB&M, Arizona. The general course of said mill site is from East to West.

This Notice is posted on a location monument at the SW corner of the mill site and within the boundaries of the mill site. The location monument is situated approximately 11540 feet South and 4630 feet East from the NW corner of Section 6, Township 12S, Range 5W, G&SRB&M, Arizona. The location monument is at the West end of the mill site and is 10 feet from the West end, 650 feet from the East end, 10 feet from the South side, and 320 feet from the North side of the mill site. The location monument is in Section 18, Township 12S, Range 5W, G&SRB&M, Arizona.

The undersigned claims the ground as set forth on the attached U.S.G.S. topographic map or sketch.

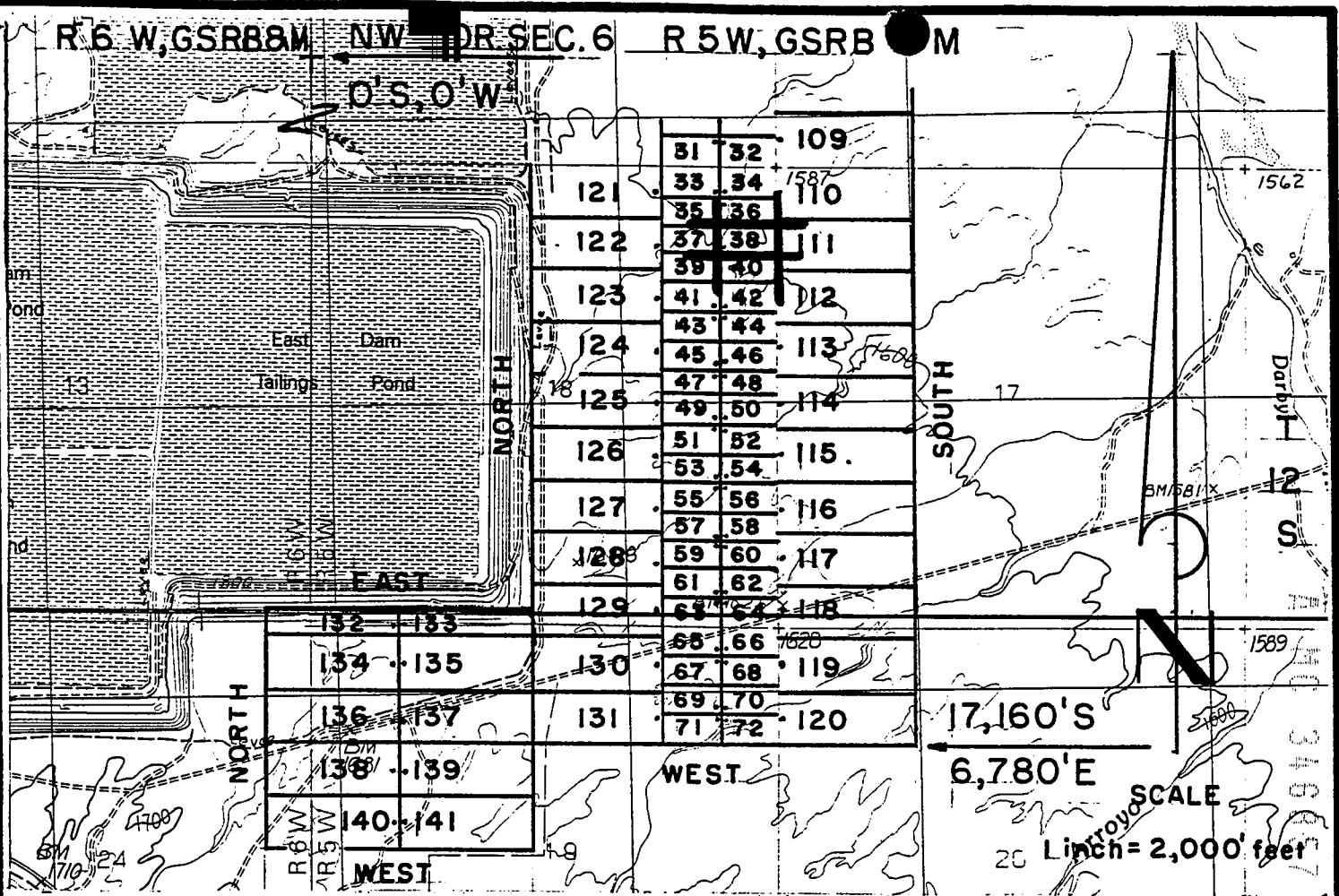
Located, dated and posted on the ground this 27 day of MARCH, 1997. Time: 0937.

Phelps Dodge Mining Company (Owner)

By Richard A. Burns
Richard A. Burns (Agent)

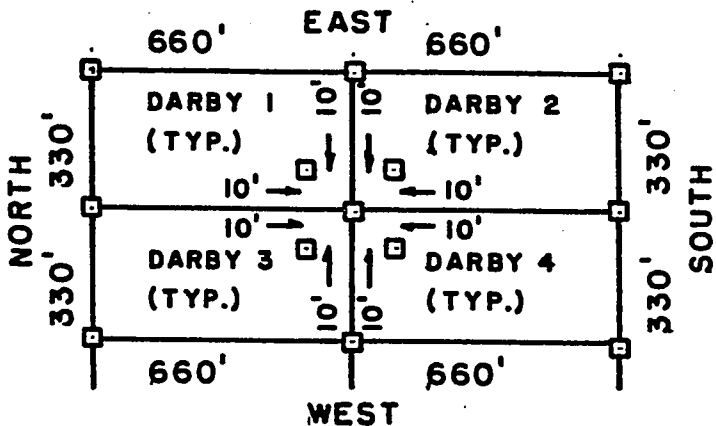
RECEIVED
BUREAU OF
LAND MANAGEMENT
JUN 6 9 56 AM '97
ARIZONA
STATE OF ARIZONA
PHOENIX, ARIZONA

7 MC 346857



**DARBY MILL SITE CLAIMS 1 - 72 - LOCATED MARCH 27-29, 1997
PIMA COUNTY, ARIZONA**

ALL CLAIMS ARE 330' X 660'.



□ = 2" x 2" x 5'
WOOD POST

ARIZONA
STATE OFFICE
PHOENIX, ARIZONA

JUN 6 9 56 AM '97

RECEIVED
BUREAU OF
LAND MANAGEMENT

PHELPS DODGE MINING COMPANY, ATTACHED TO AND
P.O. DRAWER 9
AJO, ARIZONA 85321

MADE A PART OF
DARBY M.S. 38 LOCATION NOTICE
PAGE 2 OF 2



PHELPS DODGE EXPLORATION CORP
D A STILLWELL
200 UNION BLVD STE 300
LAKEWOOD CO 80228

ARIZONA NOTICE OF LOCATION
(Mill Site Claim)

Notice is hereby given that Phelps Dodge Mining Company, A division of Phelps Dodge Corporation, whose mailing address is P. O. Drawer 9, Ajo, AZ 85321 by its undersigned agent, makes this location of the DARBY 39 mill site claim in the Unknown Mining District, County of Pima, State of Arizona, and hereby declares and publishes as a legal notice that it is the proprietor of a vein or lode claim, or mine, or the owner of a quartz mill or reduction works, and has a valid right to the occupation, possession, and enjoyment of said mill site claim, together with all hereditaments and appurtenances belonging to it.

The mill site consists of 5 acres, more or less, and is more particularly described as consisting of the 1/2 SW 1/4 NE 1/4 NE 1/4 of Section 18, Township 12S, Range 5W, G&SRB&M, Arizona.

The mill site is 660 feet in length and 330 feet in width and is located within the NE quarter(s) of Section 18, Township 12S, Range 5W, G&SRB&M, Arizona. The general course of said mill site is from East to West.

This Notice is posted on a location monument at the NE corner of the mill site and within the boundaries of the mill site. The location monument is situated approximately 11560 feet South and 4610 feet East from the NW corner of Section 6, Township 12S, Range 5W, G&SRB&M, Arizona. The location monument is at the East end of the mill site and is 10 feet from the East end, 650 feet from the West end, 10 feet from the North side, and 320 feet from the South side of the mill site. The location monument is in Section 18, Township 12S, Range 5W, G&SRB&M, Arizona.

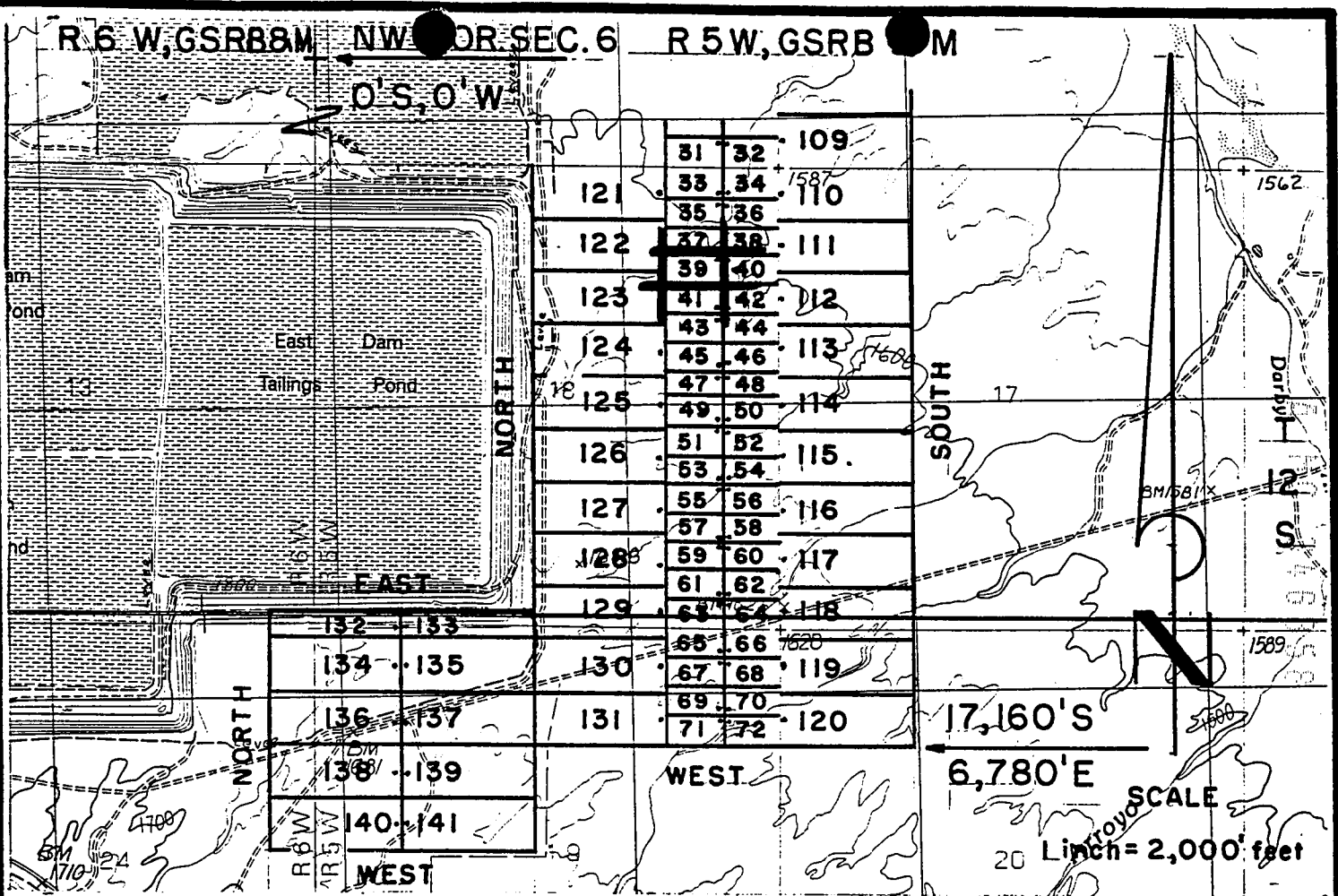
The undersigned claims the ground as set forth on the attached U.S.G.S. topographic map or sketch.

Located, dated and posted on the ground this 27 day of MARCH, 1997. Time: 0937.

Phelps Dodge Mining Company (Owner)

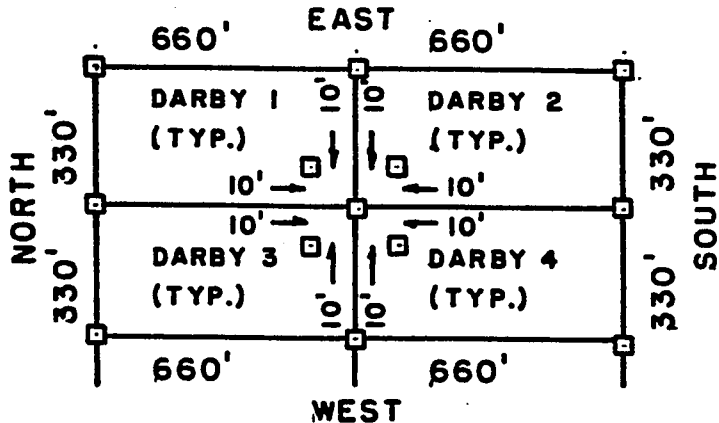
By Richard A. Burns
Richard A. Burns (Agent)

RECEIVED
BUREAU OF
LAND MANAGEMENT
ARIZONA
STATE OFFICE
PHOENIX, ARIZONA
JUN 6 9 56 AM '97



**DARBY MILL SITE CLAIMS 1-72 - LOCATED MARCH 27-29, 1997
PIMA COUNTY, ARIZONA**

ALL CLAIMS ARE 330' X 660'.



□ = 2" x 2" x 5"
WOOD POST

ARIZONA
STATE OFFICE
PHOENIX, ARIZONA

JUN 6 9 56 AM '97

RECEIVED
BUREAU OF
LAND MANAGEMENT

PHELPS DODGE MINING COMPANY,
P.O. DRAWER 9
AJO, ARIZONA 85321

ATTACHED TO AND
MADE A PART OF
DARBY M.S. 39 LOCATION NOTICE
PAGE 2 OF 2

F. ANN RODRIGUEZ, RECORDER
RECORDED BY: JEB
DEPUTY RECORDER
2012 ROOD



DOCKET: 10553
PAGE: 610
OF PAGES: 2
SEQUENCE: 97080727
DATE: 05/27/97
LOCATN 13:20:00
ENVELOPE
AMOUNT PAID \$ 9.00

W
PHELPS DODGE EXPLORATION CORP
D A STILLWELL
200 UNION BLVD STE 300
LAKEWOOD CO 80228

ARIZONA NOTICE OF LOCATION
(Mill Site Claim)

Notice is hereby given that Phelps Dodge Mining Company, A division of Phelps Dodge Corporation, whose mailing address is P. O. Drawer 9, Ajo, AZ 85321 by its undersigned agent, makes this location of the DARBY 40 mill site claim in the Unknown Mining District, County of Pima, State of Arizona, and hereby declares and publishes as a legal notice that it is the proprietor of a vein or lode claim, or mine, or the owner of a quartz mill or reduction works, and has a valid right to the occupation, possession, and enjoyment of said mill site claim, together with all hereditaments and appurtenances belonging to it.

The mill site consists of 5 acres, more or less, and is more particularly described as consisting of the 1/2 SE 1/4 NE 1/4 NE 1/4 of Section 18, Township 12S, Range 5W, G&SRB&M, Arizona.

The mill site is 660 feet in length and 330 feet in width and is located within the NE quarter(s) of Section 18, Township 12S, Range 5W, G&SRB&M, Arizona. The general course of said mill site is from East to West.

This Notice is posted on a location monument at the NW corner of the mill site and within the boundaries of the mill site. The location monument is situated approximately 11560 feet South and 4630 feet East from the NW corner of Section 6, Township 12S, Range 5W, G&SRB&M, Arizona. The location monument is at the West end of the mill site and is 10 feet from the West end, 650 feet from the East end, 10 feet from the North side, and 320 feet from the South side of the mill site. The location monument is in Section 18, Township 12S, Range 5W, G&SRB&M, Arizona.

The undersigned claims the ground as set forth on the attached U.S.G.S. topographic map or sketch.

Located, dated and posted on the ground this 27 day of MARCH, 1997. Time: 0937.

Phelps Dodge Mining Company (Agent)

By Richard A. Burns
Richard A. Burns (Agent)

RECEIVED
BUREAU OF
LAND MANAGEMENT
JUN 6 9 56 AM '97
ARIZONA
STATE OFFICE
PHOENIX, ARIZONA

10553 610

A MC 346859

F. ANN RODRIGUEZ, RECORDER
RECORDED BY: JEB
DEPUTY RECORDER
2012 ROOD



DOCKET: 10553
612
OF PAGES: 2
SEQUENCE: 97080728
05/27/97
LOCATN 13:20:00
ENVELOPE
AMOUNT PAID \$ 9.00

W
PHELPS DODGE EXPLORATION CORP
D A STILLWELL
200 UNION BLVD STE 300
LAKEWOOD CO 80228

ARIZONA NOTICE OF LOCATION
(Mill Site Claim)

Notice is hereby given that Phelps Dodge Mining Company, A division of Phelps Dodge Corporation, whose mailing address is P. O. Drawer 9, Ajo, AZ 85321 by its undersigned agent, makes this location of the DARBY 41 mill site claim in the Unknown Mining District, County of Pima, State of Arizona, and hereby declares and publishes as a legal notice that it is the proprietor of a vein or lode claim, or mine, or the owner of a quartz mill or reduction works, and has a valid right to the occupation, possession, and enjoyment of said mill site claim, together with all hereditaments and appurtenances belonging to it.

The mill site consists of 5 acres, more or less, and is more particularly described as consisting of the NY2 NW 1/4 SE 1/4 NE 1/4 of Section 18, Township 12S, Range 5W, G&SRB&M, Arizona.

The mill site is 660 feet in length and 330 feet in width and is located within the NE quarter(s) of Section 18, Township 12S, Range 5W, G&SRB&M, Arizona. The general course of said mill site is from East to West.

This Notice is posted on a location monument at the SE corner of the mill site and within the boundaries of the mill site. The location monument is situated approximately 12200 feet South and 4610 feet East from the NW corner of Section 6, Township 12S, Range 5W, G&SRB&M, Arizona. The location monument is at the East end of the mill site and is 10 feet from the East end, 650 feet from the West end, 10 feet from the South side, and 320 feet from the North side of the mill site. The location monument is in Section 18, Township 12S, Range 5W, G&SRB&M, Arizona.

The undersigned claims the ground as set forth on the attached U.S.G.S. topographic map or sketch.

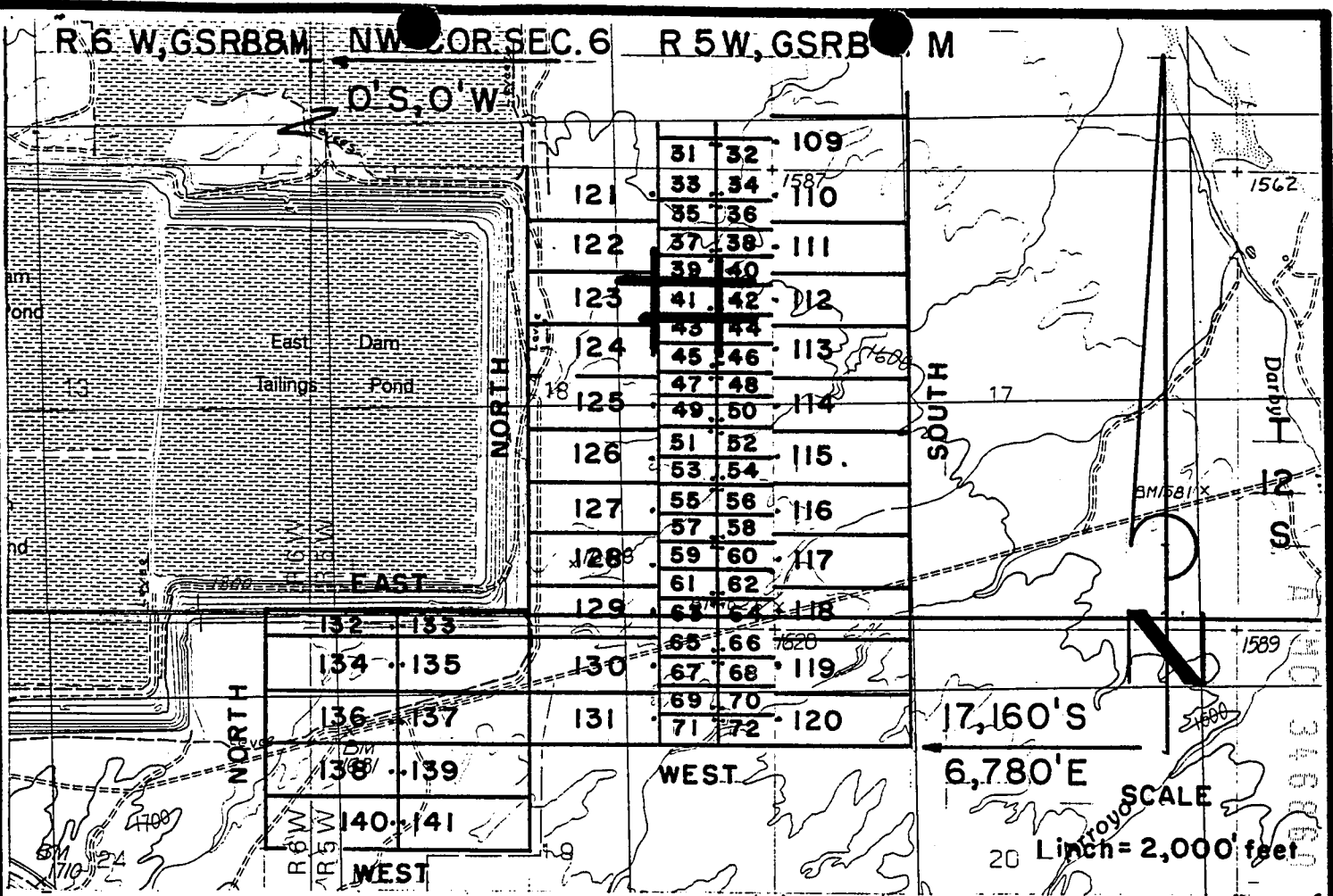
Located, dated and posted on the ground this 27 day of MARCH, 1997. Time: 0957.

Phelps Dodge Mining Company (Owner)

By Richard A. Burns
Richard A. Burns (Agent)

7110 346860

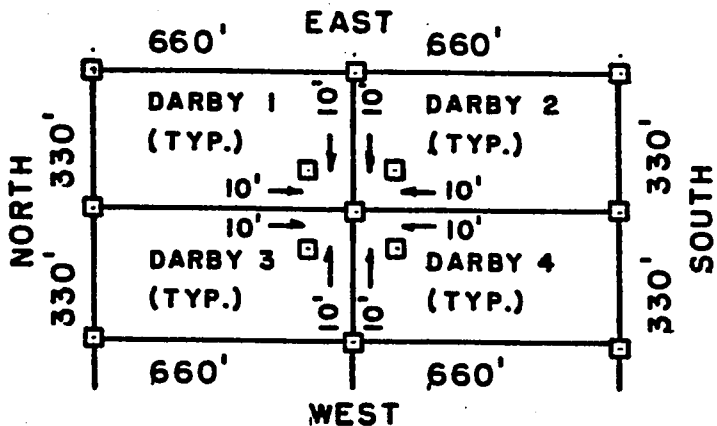
RECEIVED
BUREAU OF
LAND MANAGEMENT
JUN 6 9 56 AM '97



DARBY MILL SITE CLAIMS 1-72 - LOCATED MARCH 27-29, 1997

PIMA COUNTY, ARIZONA

ALL CLAIMS ARE 330' X 660'



□ = 2" x 2" x 5'
WOOD POST

ARIZONA
STATE OFFICE
PHOENIX, ARIZONA

JUN 6 9 56 AM '97

RECEIVED
BUREAU OF
LAND MANAGEMENT

**PHELPS DODGE MINING COMPANY, ATTACHED TO AND
P.O. DRAWER 9
AJO, ARIZONA 85321**

**MADE A PART OF
DARBY M.S.4/ LOCATION NOTICE
PAGE 2 OF 2**

RECORDED BY: JEB
DEPUTY ~~CORDER~~
2012 ~~ROOD~~



PAGE: 614
NUMBER OF PAGES: 2
SEQUENCE: 97080729
DATE: 05/27/97
LOCATN 13:20:00
ENVELOPE
AMOUNT PAID \$ 9.00

W
PHELPS DODGE EXPLORATION CORP
D. STILLWELL
200 UNION BLVD STE 300
LAKEWOOD CO 80228

ARIZONA NOTICE OF LOCATION
(Mill Site Claim)

Notice is hereby given that Phelps Dodge Mining Company, A division of Phelps Dodge Corporation, whose mailing address is P. O. Drawer 9, Ajo, AZ 85321 by its undersigned agent, makes this location of the DARBY 42 mill site claim in the Unknown Mining District, County of Pima, State of Arizona, and hereby declares and publishes as a legal notice that it is the proprietor of a vein or lode claim, or mine, or the owner of a quartz mill or reduction works, and has a valid right to the occupation, possession, and enjoyment of said mill site claim, together with all hereditaments and appurtenances belonging to it.

The mill site consists of 5 acres, more or less, and is more particularly described as consisting of the 1/2 NE 1/4 SE 1/4 NE 1/4 of Section 18, Township 12S, Range 5W, G&SRB&M, Arizona.

The mill site is 660 feet in length and 330 feet in width and is located within the NE quarter(s) of Section 18, Township 12S, Range 5W, G&SRB&M, Arizona. The general course of said mill site is from East to West.

This Notice is posted on a location monument at the SW corner of the mill site and within the boundaries of the mill site. The location monument is situated approximately 12200 feet South and 4630 feet East from the NW corner of Section 6, Township 12S, Range 5W, G&SRB&M, Arizona. The location monument is at the West end of the mill site and is 10 feet from the West end, 650 feet from the East end, 10 feet from the South side, and 320 feet from the North side of the mill site. The location monument is in Section 18, Township 12S, Range 5W, G&SRB&M, Arizona.

The undersigned claims the ground as set forth on the attached U.S.G.S. topographic map or sketch.

Located, dated and posted on the ground this 27 day of MARCH, 1997. Time: 0957.

Phelps Dodge Mining Company (owner)

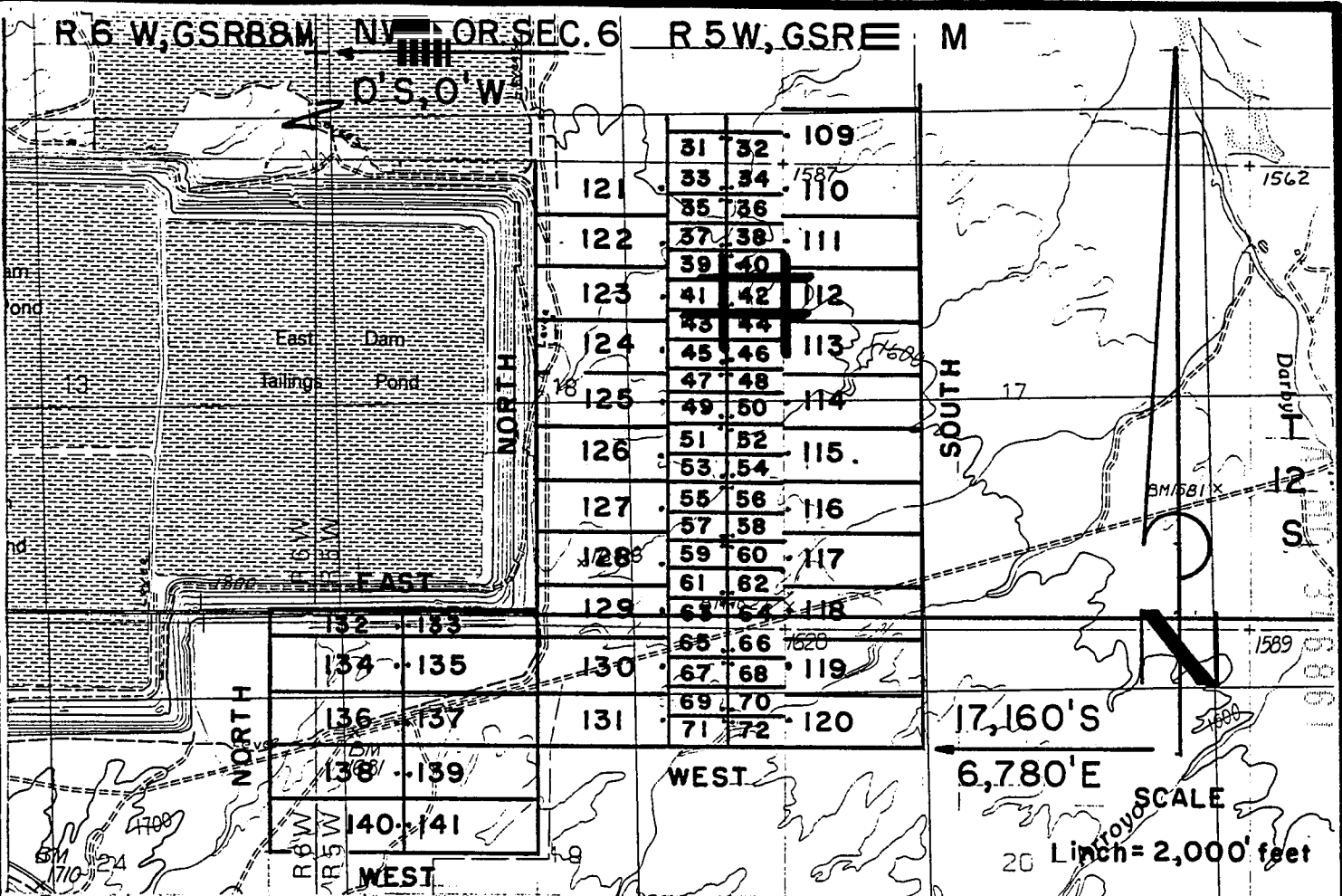
By Richard A. Burns
Richard A. Burns (Agent)

ARIZONA
STATE OFFICE
PHOENIX, ARIZONA

JUN 6 9 57 AM '97

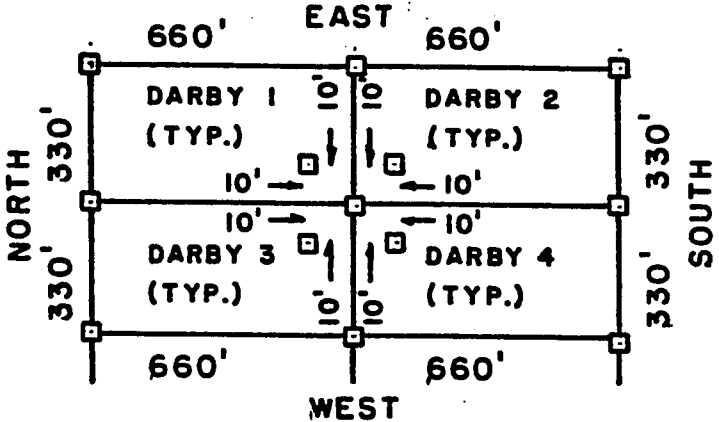
RECEIVED
BUREAU OF
LAND MANAGEMENT

7440 346861



**DARBY MILL SITE CLAIMS 1-72 - LOCATED MARCH 27-29,1997
PIMA COUNTY, ARIZONA**

ALL CLAIMS ARE 330' X 660'.



□ = 2" x 2" x 5'
WOOD POST

RECEIVED
BUREAU OF
LAND MANAGEMENT
ARIZONA
STATE OFFICE
PHOENIX, ARIZONA
JUN 6 9 57 AM '97

PHELPS DODGE MINING COMPANY, ATTACHED TO AND
P.O. DRAWER 9
AJO, ARIZONA 85321

MADE A PART OF
DARBY M.S.42 LOCATION NOTICE
PAGE 2 OF 2



W
PHELPS DODGE EXPLORATION CORP
D.A STILLWELL
200 UNION BLVD STE 300
LAKEWOOD CO 80228

ARIZONA NOTICE OF LOCATION
(Mill Site Claim)

Notice is hereby given that Phelps Dodge Mining Company, A division of Phelps Dodge Corporation, whose mailing address is P. O. Drawer 9, Ajo, AZ 85321 by its undersigned agent, makes this location of the DARBY 43 mill site claim in the Unknown Mining District, County of Pima, State of Arizona, and hereby declares and publishes as a legal notice that it is the proprietor of a vein or lode claim, or mine, or the owner of a quartz mill or reduction works, and has a valid right to the occupation, possession, and enjoyment of said mill site claim, together with all hereditaments and appurtenances belonging to it.

The mill site consists of 5 acres, more or less, and is more particularly described as consisting of the 1/2 NW 1/4 SE 1/4 NE 1/4 of Section 18, Township 12S, Range 5W, G&SRB&M, Arizona.

The mill site is 660 feet in length and 330 feet in width and is located within the NE quarter(s) of Section 18, Township 12S, Range 5W, G&SRB&M, Arizona. The general course of said mill site is from East to West.

This Notice is posted on a location monument at the NE corner of the mill site and within the boundaries of the mill site. The location monument is situated approximately 12220 feet South and 4610 feet East from the NW corner of Section 6, Township 12S, Range 5W, G&SRB&M, Arizona. The location monument is at the East end of the mill site and is 10 feet from the East end, 650 feet from the West end, 10 feet from the North side, and 320 feet from the South side of the mill site. The location monument is in Section 18, Township 12S, Range 5W, G&SRB&M, Arizona.

The undersigned claims the ground as set forth on the attached U.S.G.S. topographic map or sketch.

Located, dated and posted on the ground this 27 day of MARCH, 1997. Time: 0957.

Phelps Dodge Mining Company (owner)

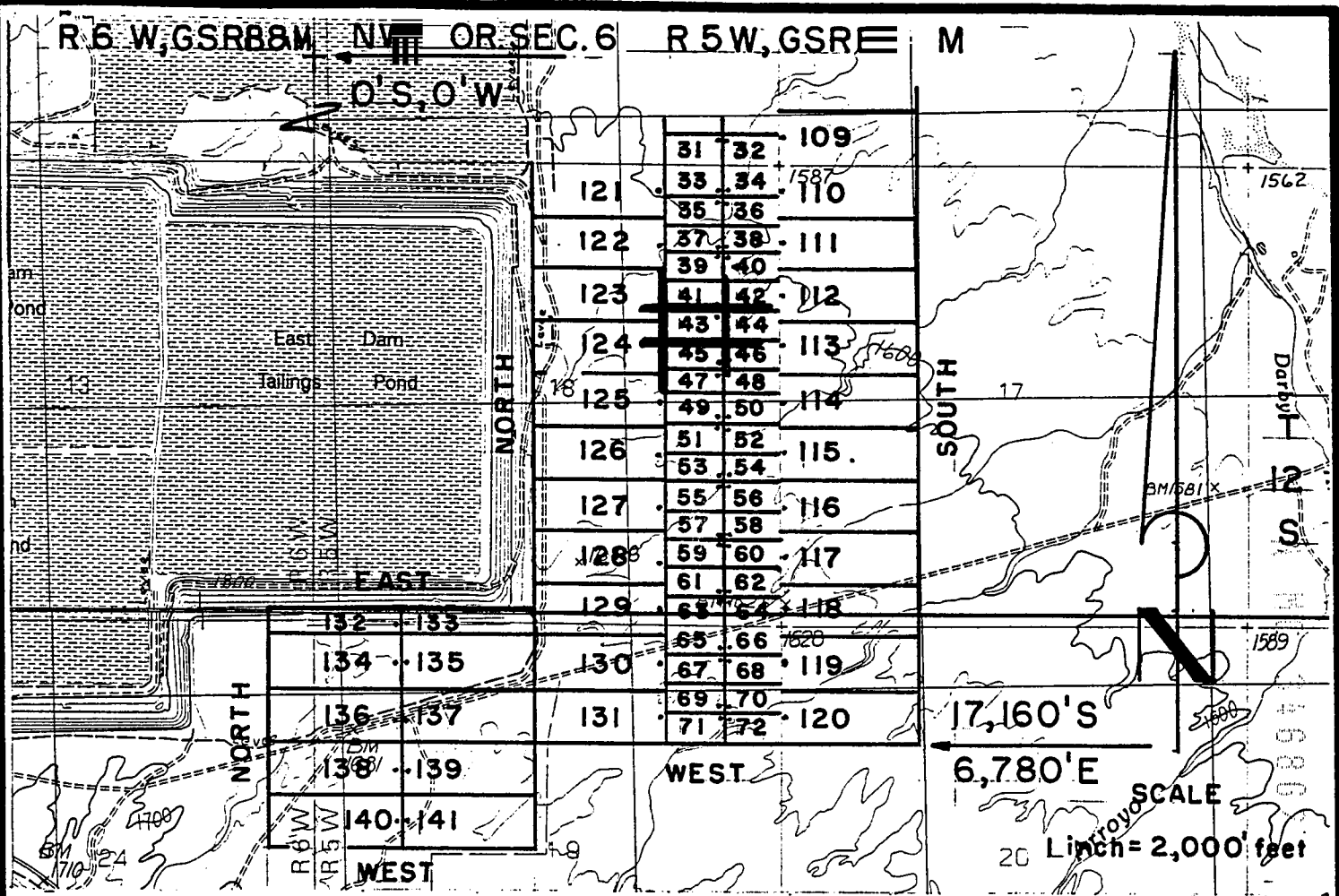
By Richard A Burns
Richard A. Burns (Agent)

REC 346882

ARIZONA
STATE OFFICE
PHOENIX, ARIZONA

JUN 6 9 57 AM '97

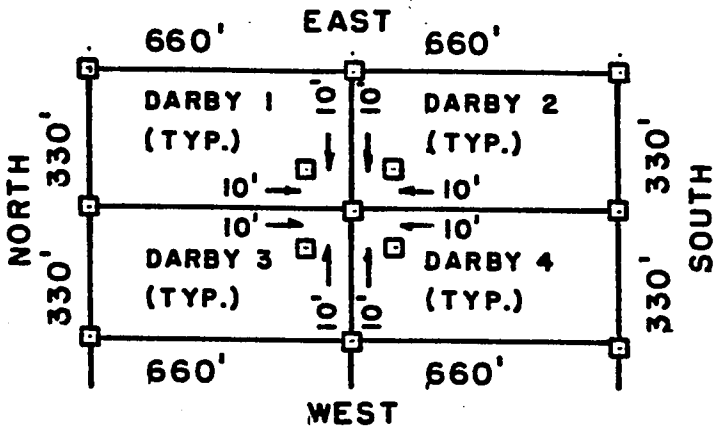
RECEIVED
BUREAU OF
LAND MANAGEMENT



DARBY MILL SITE CLAIMS 1-72 - LOCATED MARCH 27-29, 1997

PIMA COUNTY, ARIZONA

ALL CLAIMS ARE 330' X 660'.



□ = 2" x 2" x 5'
WOOD POST

ARIZONA
STATE OFFICE
PHOENIX, ARIZONA

JUN 6 9 57 AM '97

RECEIVED
BUREAU OF
LAND MANAGEMENT

**PHELPS DODGE MINING COMPANY, ATTACHED TO AND
P.O. DRAWER 9
AJO, ARIZONA 85321**

**MADE A PART OF
DARBY M.S. 43 LOCATION NOTICE
PAGE 2 OF 2**

RECORDED BY: JEB
DEPUTY RECORDER
2012 ROOD



DOCKET: 10553
PAGE: 618
NUMBER OF PAGES: 2
SEQUENCE: 97080731
DATE: 05/27/97
LOCATN: 13:20:00
ENVELOPE
AMOUNT PAID \$ 9.00

W
PHELPS DODGE EXPLORATION CORP
D. A STILLWELL
200 UNION BLVD STE 300
LAKEWOOD CO 80228

ARIZONA NOTICE OF LOCATION
(Mill Site Claim)

Notice is hereby given that Phelps Dodge Mining Company, A division of Phelps Dodge Corporation, whose mailing address is P. O. Drawer 9, Ajo, AZ 85321 by its undersigned agent, makes this location of the DARBY 44 mill site claim in the Unknown Mining District, County of Pima, State of Arizona, and hereby declares and publishes as a legal notice that it is the proprietor of a vein or lode claim, or mine, or the owner of a quartz mill or reduction works, and has a valid right to the occupation, possession, and enjoyment of said mill site claim, together with all hereditaments and appurtenances belonging to it.

The mill site consists of 5 acres, more or less, and is more particularly described as consisting of the 1/2 NE 1/4 SE 1/4 NE 1/4 of Section 18, Township 12S, Range 5W, G&SRB&M, Arizona.

The mill site is 660 feet in length and 330 feet in width and is located within the NE quarter(s) of Section 18, Township 12S, Range 5W, G&SRB&M, Arizona. The general course of said mill site is from East to West.

This Notice is posted on a location monument at the NW corner of the mill site and within the boundaries of the mill site. The location monument is situated approximately 12220 feet South and 4630 feet East from the NW corner of Section 6, Township 12S, Range 5W, G&SRB&M, Arizona. The location monument is at the West end of the mill site and is 10 feet from the West end, 650 feet from the East end, 10 feet from the North side, and 320 feet from the South side of the mill site. The location monument is in Section 18, Township 12S, Range 5W, G&SRB&M, Arizona.

The undersigned claims the ground as set forth on attached U.S.G.S. topographic map or sketch.

Located, dated and posted on the ground this 27 day of MARCH, 1997. Time: 0957.

Phelps Dodge Mining Company (Owner)

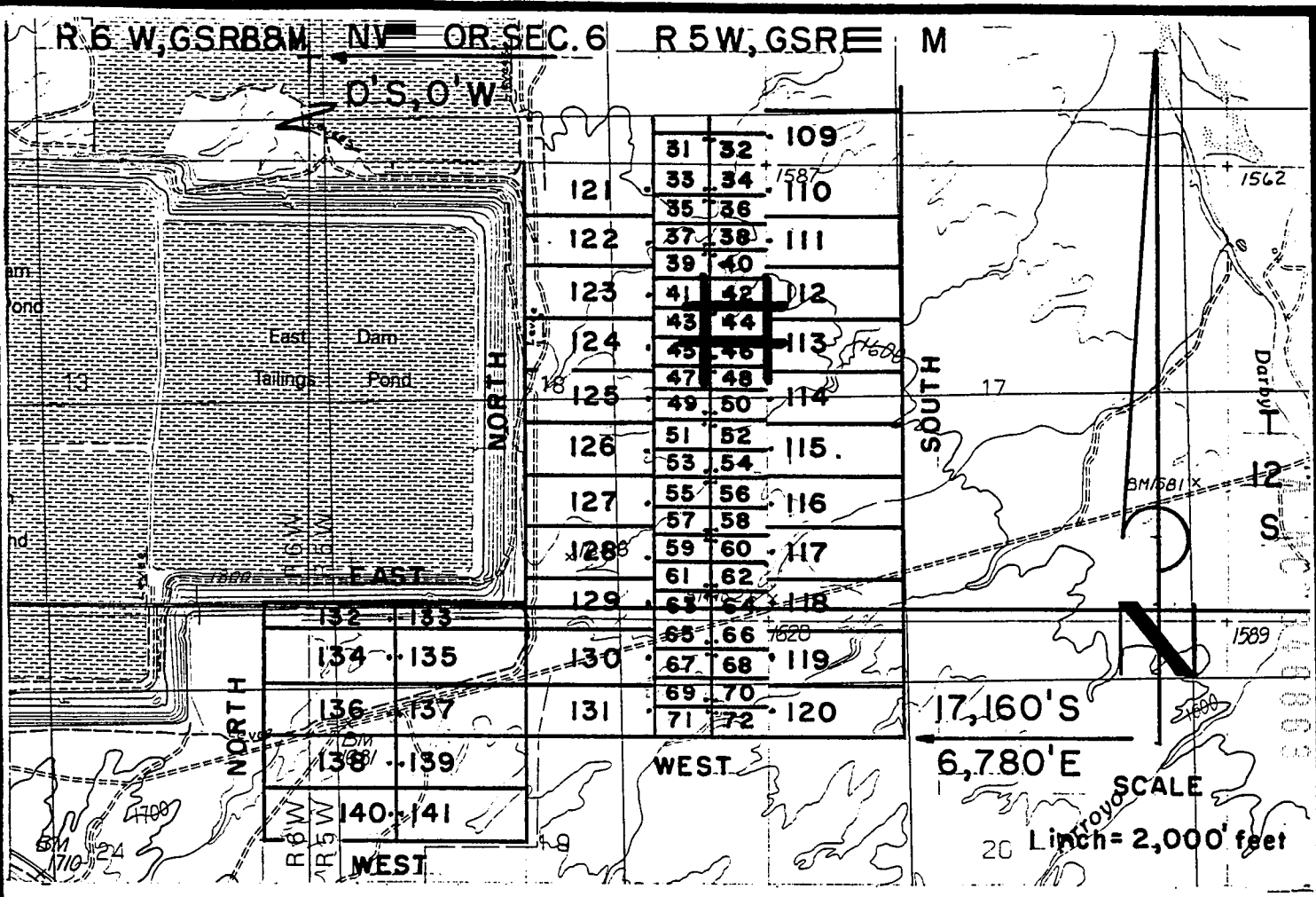
By Richard A. Burns
Richard A. Burns (Agent)

A H C 346863

RECEIVED
BUREAU OF
LAND MANAGEMENT

JUN 6 9 57 AM '97

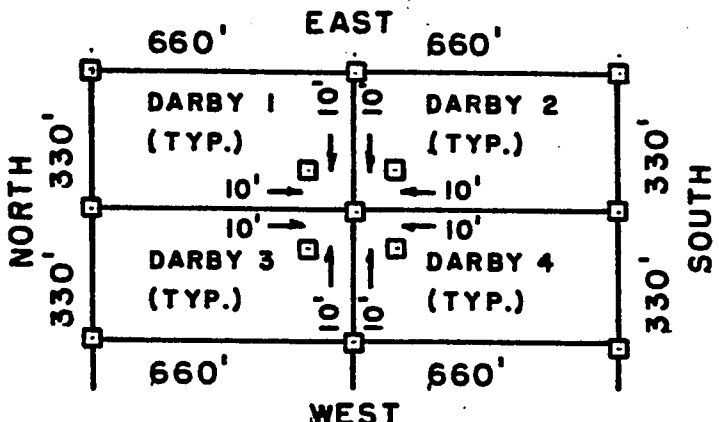
ARIZONA
STATE OFFICE
PHOENIX, ARIZONA



DARBY MILL SITE CLAIMS 1-72 - LOCATED MARCH 27-29, 1997

PIMA COUNTY, ARIZONA

ALL CLAIMS ARE 330' X 660'.



□ = 2" x 2" x 5'
WOOD POST

ARIZONA
STATE OFFICE
PHOENIX, ARIZONA

JUN 6 9 57 AM '97

RECEIVED
BUREAU OF
LAND MANAGEMENT

PHELPS DODGE MINING COMPANY, ATTACHED TO AND
P.O. DRAWER 9 MADE A PART OF
AJO, ARIZONA 85321 DARBY M.S.44 LOCATION NOTICE
PAGE 2 OF 2

RECORDED BY: JEB
DEPUTY CORDER
2012 ROOD



D I K T: 10553
PAGE: 620
NUMBER OF PAGES: 2
SEQUENCE: 97080732
05/27/97
LDCATN 13:20:00
ENVELOPE
AMOUNT PAID \$ 9.00

W
PHELPS DODGE EXPLORATION CORP
D A STILLWELL
200 UNION BLVD STE 300
LAKEWOOD CO 80228

ARIZONA NOTICE OF LOCATION
(Mill Site Claim)

Notice is hereby given that Phelps Dodge Mining Company, A division of Phelps Dodge Corporation, whose mailing address is P. O. Drawer 9, Ajo, AZ 85321 by its undersigned agent, makes this location of the DARBY 45 mill site claim in the Unknown Mining District, County of Pima, State of Arizona, and hereby declares and publishes as a legal notice that it is the proprietor of a vein or lode claim, or mine, or the owner of a quartz mill or reduction works, and has a valid right to the occupation, possession, and enjoyment of said mill site claim, together with all hereditaments and appurtenances belonging to it.

The mill site consists of 5 acres, more or less, and is more particularly described as consisting of the N 1/2 SW 1/4 SE 1/4 NE 1/4 of Section 18, Township 12S, Range 5W, G&SRB&M, Arizona.

The mill site is 660 feet in length and 330 feet in width and is located within the NE quarter(s) of Section 18, Township 12S, Range 5W, G&SRB&M, Arizona. The general course of said mill site is from East to West.

This Notice is posted on a location monument at the SE corner of the mill site and within the boundaries of the mill site. The location monument is situated approximately 12860 feet South and 4610 feet East from the NW corner of Section 6, Township 12S, Range 5W, G&SRB&M, Arizona. The location monument is at the East end of the mill site and is 10 feet from the East end, 650 feet from the West end, 10 feet from the South side, and 320 feet from the North side of the mill site. The location monument is in Section 18, Township 12S, Range 5W, G&SRB&M, Arizona.

The undersigned claims the ground as set forth on the attached U.S.G.S. topographic map or sketch.

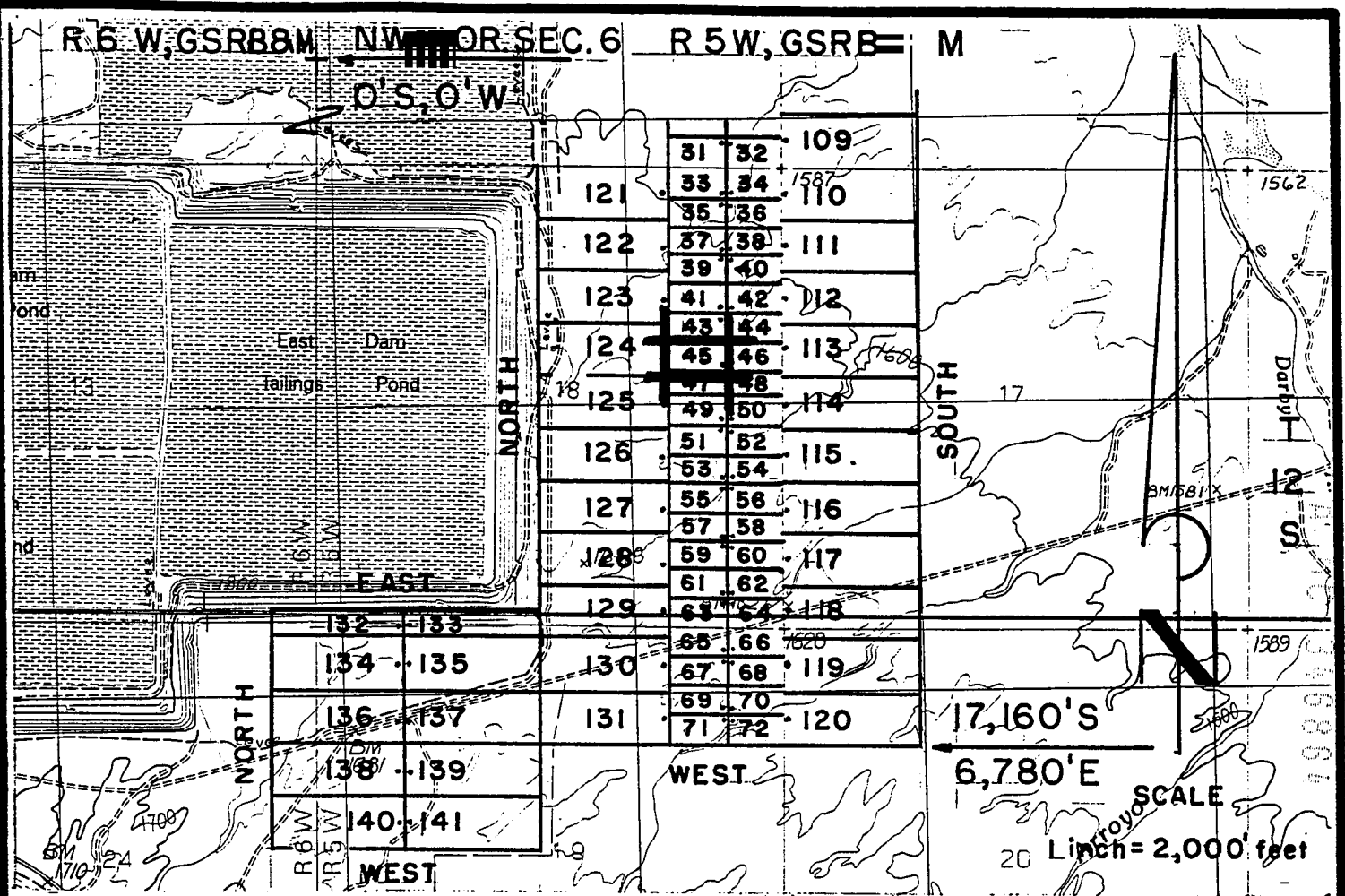
Located, dated and posted on the ground this MARCH of 1997. Time: 1009.

Phelps Dodge Mining Company (owner)

By Richard A. Burns
Richard A. Burns (Agent)

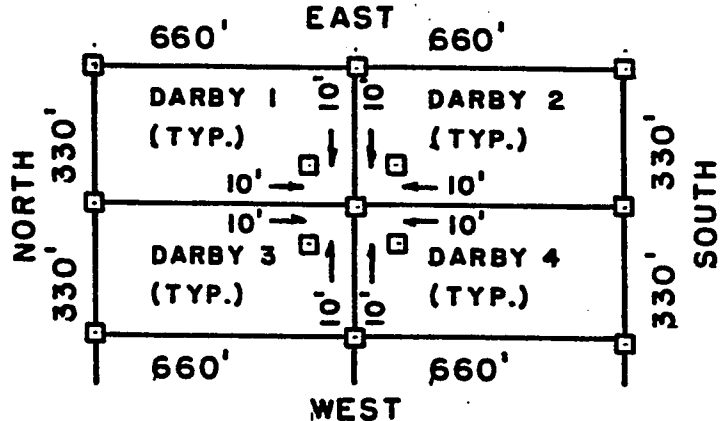
RECEIVED
BUREAU OF
LAND MANAGEMENT
JUN 29 9 52 AM '97
ARIZONA
STATE OFFICE
PHOENIX, ARIZONA

A MC 346864



**DARBY MILL SITE CLAIMS 1-72 - LOCATED MARCH 27-29, 1997
PIMA COUNTY, ARIZONA**

ALL CLAIMS ARE 330' X 660'.



□ = 2" x 2" x 5'
WOOD POST

RECEIVED
BUREAU OF
LAND MANAGEMENT
ARIZONA
STATE OFFICE
PHOENIX, ARIZONA
JUN 6 9 57 AM '97

PHELPS DODGE MINING COMPANY, ATTACHED TO AND
P.O. DRAWER 9 MADE A PART OF
AJO, ARIZONA 85321 DARBY M.S. 45 LOCATION NOTICE
PAGE 2 OF 2

RECORDED BY: JEB
DEPUTY RECORDER
2012 ROOD



DOCKET: 10553
PAGE: 622
NUMBER OF PAGES: 2
SEQUENCE: 97080733
DATE: 05/27/97
LOCATN 13:20:00
ENVELOPE
AMOUNT PAID \$ 9.00

W
PHELPS DODGE EXPLORATION CORP
D A STILLWELL
200 UNION BLVD STE 300
LAKEWOOD CO 80228

ARIZONA NOTICE OF LOCATION
(Mill Site Claim)

Notice is hereby given that Phelps Dodge Mining Company, A division of Phelps Dodge Corporation, whose mailing address is P. O. Drawer 9, Ajo, AZ 85321 by its undersigned agent, makes this location of the DARBY 46 mill site claim in the Unknown Mining District, County of Pima, State of Arizona, and hereby declares and publishes as a legal notice that it is the proprietor of a vein or lode claim, or mine, or the owner of a quartz mill or reduction works, and has a valid right to the occupation, possession, and enjoyment of said mill site claim, together with all hereditaments and appurtenances belonging to it.

The mill site consists of 5 acres, more or less, and is more particularly described as consisting of the N 1/2 SE 1/4 SE 1/4 NE 1/4 of Section 18, Township 12S, Range 5W, G&SRB&M, Arizona.

The mill site is 660 feet in length and 330 feet in width and is located within the NE quarter(s) of Section 18, Township 12S, Range 5W, G&SRB&M, Arizona. The general course of said mill site is from East to West.

This Notice is posted on a location monument at the SW corner of the mill site and within the boundaries of the mill site. The location monument is situated approximately 12860 feet South and 4630 feet East from the NW corner of Section 6, Township 12S, Range 5W, G&SRB&M, Arizona. The location monument is at the West end of the mill site and is 10 feet from the West end, 650 feet from the East end, 10 feet from the South side, and 320 feet from the North side of the mill site. The location monument is in Section 18, Township 12S, Range 5W, G&SRB&M, Arizona.

The undersigned claims the ground as set forth on the attached U.S.G.S. topographic map or sketch.

Located, dated and posted on the ground this 27 day of MARCH, 1997. Time: 1009.

Phelps Dodge Mining Company (Owner)

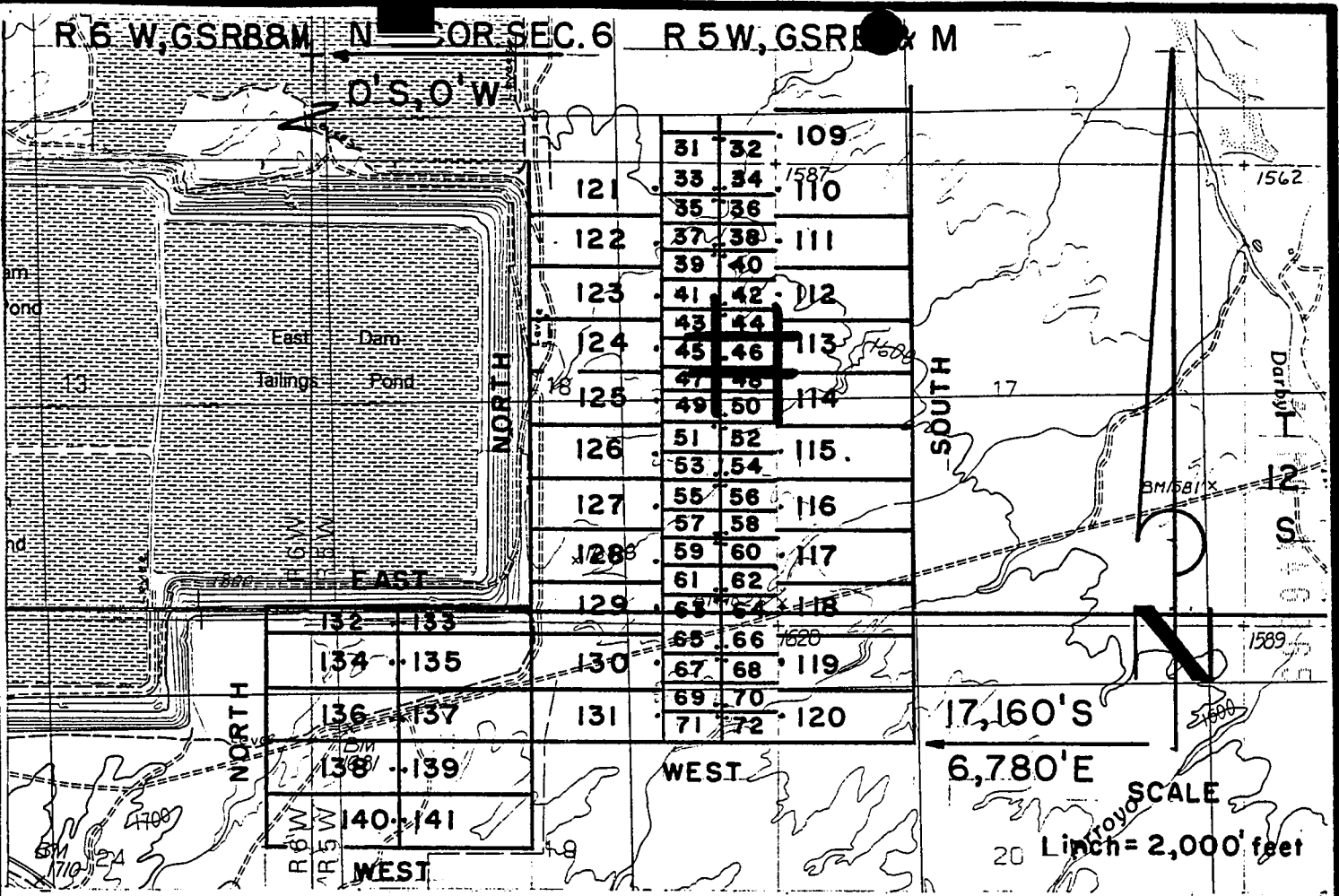
By Richard A. Burns
Richard A. Burns (Agent)

A MC 348865

JUN 6 9 57 AM '97

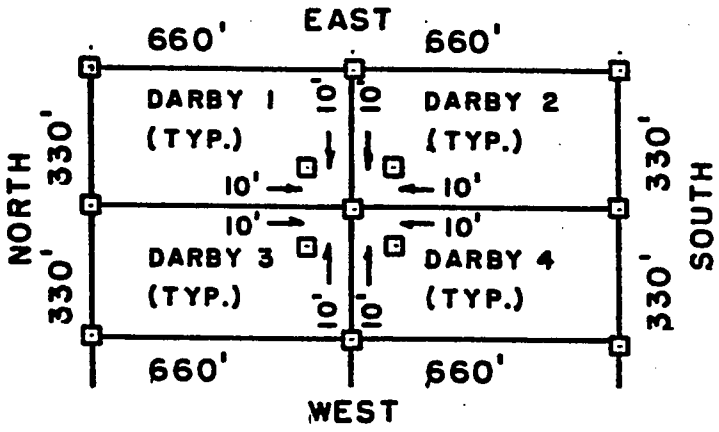
RECEIVED
BUREAU OF
LAND MANAGEMENT

ARIZONA
STATE OFFICE
PHOENIX, ARIZONA



**DARBY MILL SITE CLAIMS 1-72 - LOCATED MARCH 27-29, 1997
PIMA COUNTY, ARIZONA**

ALL CLAIMS ARE 330' X 660'.



□ = 2" x 2" x 5"
WOOD POST

RECEIVED
BUREAU OF
LAND MANAGEMENT
ARIZONA
STATE OFFICE
PHOENIX, ARIZONA
JUN 6 9 57 AM '97

PHELPS DODGE MINING COMPANY, ATTACHED TO AND
P.O. DRAWER 9 MADE A PART OF
AJO, ARIZONA 85321 DARBY M.S.46 LOCATION NOTICE
PAGE 2 OF 2

F. ANN RODRIGUEZ, RECORDER
RECORDED BY: JEB
DEPUTY CORDER
2012 ROOD



DOCKET: 10553
PAGE: 624
NUMBER OF PAGES: 2
SEQUENCE: 97080734
DATE: 05/27/97
LOCATN: 13:20:00
ENVELOPE
AMOUNT PAID \$ 9.00

W
PHELPS DODGE EXPLORATION CORP
D A STILLWELL
200 UNION BLVD STE 300
LAKEWOOD CO 80228

ARIZONA NOTICE OF LOCATION
(Mill Site Claim)

Notice is hereby given that Phelps Dodge Mining Company, A division of Phelps Dodge Corporation, whose mailing address is P. O. Drawer 9, Ajo, AZ 85321 by its undersigned agent, makes this location of the DARBY 47 mill site claim in the Unknown Mining District, County of Pima, State of Arizona, and hereby declares and publishes as a legal notice that it is the proprietor of a vein or lode claim, or mine, or the owner of a quartz mill or reduction works, and has a valid right to the occupation, possession, and enjoyment of said mill site claim, together with all hereditaments and appurtenances belonging to it.

The mill site consists of 5 acres, more or less, and is more particularly described as consisting of the SW 1/2 SW 1/4 SE 1/4 NE 1/4 of Section 18, Township 12S, Range 5W, G&SRB&M, Arizona.

The mill site is 660 feet in length and 330 feet in width and is located within the NE quarter(s) of Section 18, Township 12S, Range 5W, G&SRB&M, Arizona. The general course of said mill site is from East to West.

This Notice is posted on a location monument at the NE corner of the mill site and within the boundaries of the mill site. The location monument is situated approximately 12880 feet South and 4610 feet East from the NW corner of Section 6, Township 12S, Range 5W, G&SRB&M, Arizona. The location monument is at the East end of the mill site and is 10 feet from the East end, 650 feet from the West end, 10 feet from the North side, and 320 feet from the South side of the mill site. The location monument is in Section 18, Township 12S, Range 5W, G&SRB&M, Arizona.

The undersigned claims the ground as set forth on attached U.S.G.S. topographic map or sketch.

Located, dated and posted on the ground this 27 day of MARCH, 1997. Time: 1009.

Phelps Dodge Mining Company (Owner)

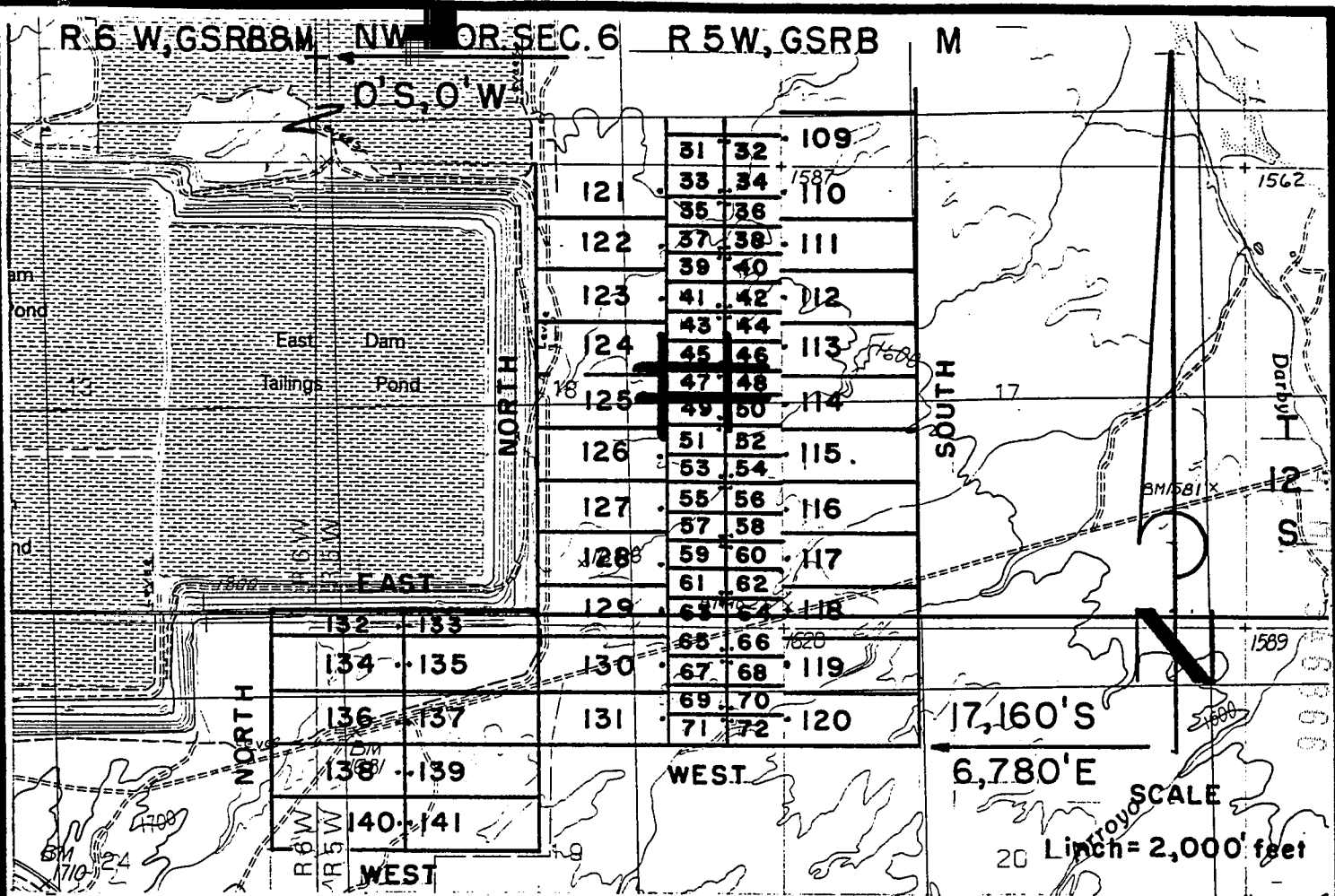
By Richard A. Burns
Richard A. Burns (Agent)

10553 624

RECEIVED
BUREAU OF
LAND MANAGEMENT

ARIZONA
STATE OFFICE
PHOENIX, ARIZONA

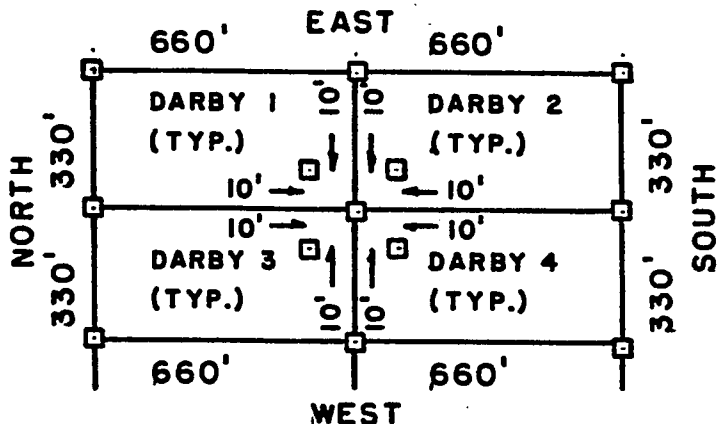
JUN 6 9 57 AM '97



DARBY MILL SITE CLAIMS 1-72 - LOCATED MARCH 27-29, 1997

PIMA COUNTY, ARIZONA

ALL CLAIMS ARE 330' X 660'.



□ = 2" x 2" x 5"
WOOD POST

ARIZONA
STATE OFFICE
PHOENIX, ARIZONA

JUN 6 9 57 AM '97

RECEIVED
BUREAU OF
LAND MANAGEMENT

**PHELPS DODGE MINING COMPANY, ATTACHED TO AND
P.O. DRAWER 9
AJO, ARIZONA 85321**

**MADE A PART OF
DARBY M.S. 47 LOCATION NOTICE
PAGE 2 OF 2**

F. ANN RODRIGUEZ, RECORDER
RECORDED BY: JEB
DEPUTY RECORDER
2012 ROOD



DOCKET: 10553
PAGE: 626
OF PAGES: 2
SEQUENCE: 97080735
DATE: 05/27/97
LOCATN: 13:20:00
ENVELOPE
AMOUNT PAID \$ 9.00

PHELPS DODGE EXPLORATION CORP
D A STILLWELL
200 UNION BLVD STE 300
LAKEWOOD CO 80228

ARIZONA NOTICE OF LOCATION
(Mill Site Claim)

Notice is hereby given that Phelps Dodge Mining Company, A division of Phelps Dodge Corporation, whose mailing address is P. O. Drawer 9, Ajo, AZ 85321 by its undersigned agent, makes this location of the DARBY 48 mill site claim in the Unknown Mining District, County of Pima, State of Arizona, and hereby declares and publishes as a legal notice that it is the proprietor of a vein or lode claim, or mine, or the owner of a quartz mill or reduction works, and has a valid right to the occupation, possession, and enjoyment of said mill site claim, together with all hereditaments and appurtenances belonging to it.

The mill site consists of 5 acres, more or less, and is more particularly described as consisting of the 1/2 SE 1/4 SE 1/4 NE 1/4 of Section 18, Township 12S, Range 5W, G&SRB&M, Arizona.

The mill site is 660 feet in length and 330 feet in width and is located within the NE quarter(s) of Section 18, Township 12S, Range 5W, G&SRB&M, Arizona. The general course of said mill site is from East to West.

This Notice is posted on a location monument at the NW corner of the mill site and within the boundaries of the mill site. The location monument is situated approximately 12880 feet South and 4630 feet East from the NW corner of Section 6, Township 12S, Range 5W, G&SRB&M, Arizona. The location monument is at the West end of the mill site and is 10 feet from the West end, 650 feet from the East end, 10 feet from the North side, and 320 feet from the South side of the mill site. The location monument is in Section 18, Township 12S, Range 5W, G&SRB&M, Arizona.

The undersigned claims the ground as set forth on attached U.S.G.S. topographic map or sketch.

Located, dated and posted on the ground this 27 day of MARCH, 1997. Time: 1009.

Phelps Dodge Mining Company (Owner)

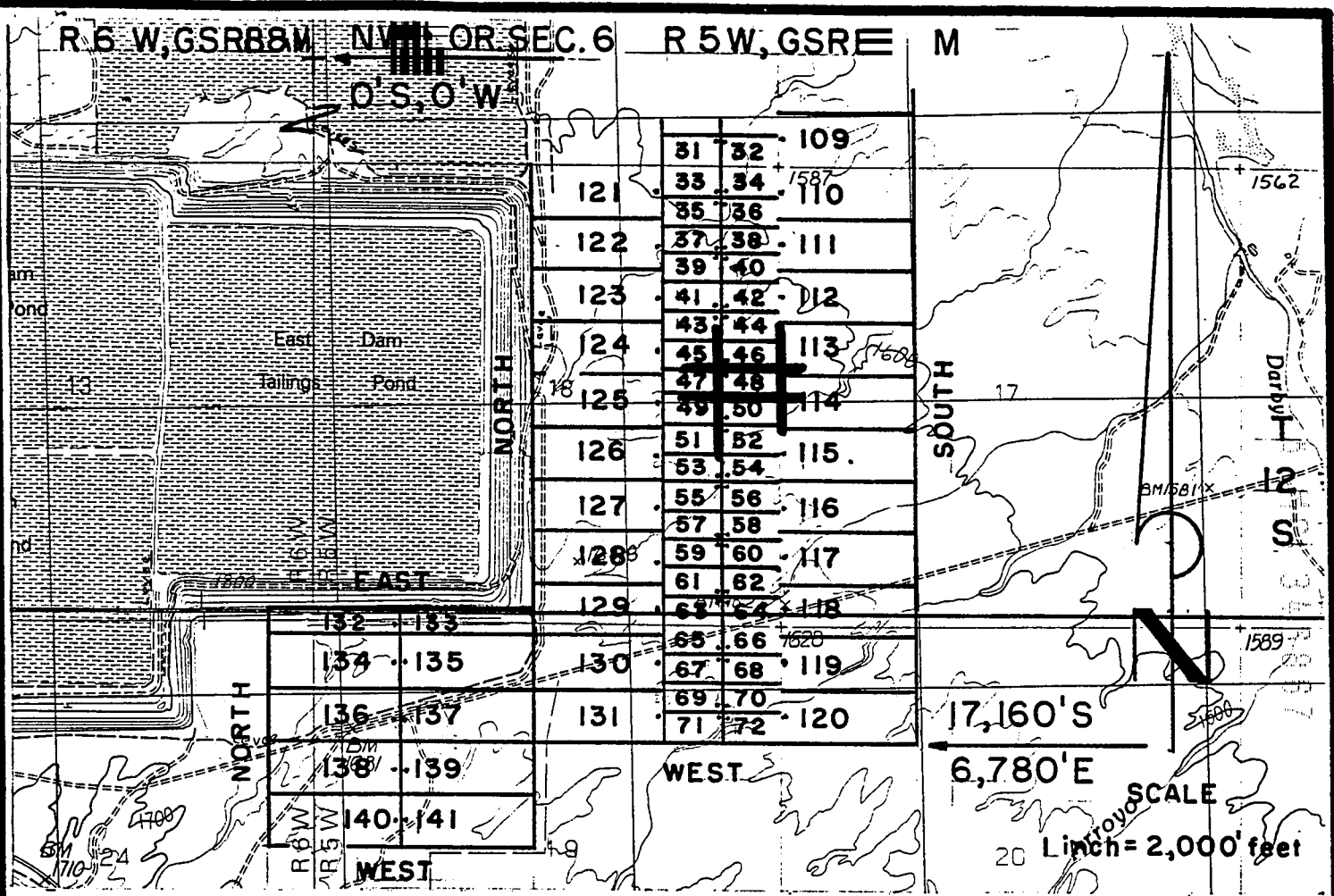
By Richard A. Burns
Richard A. Burns (Agent)

A MC 346887

JUN 6 9 57 AM '97

RECEIVED
BUREAU OF
LAND MANAGEMENT

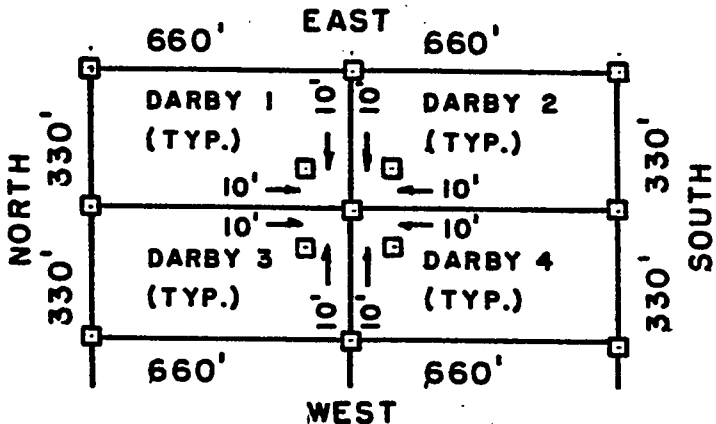
ARIZONA
STATE OFFICE
PHOENIX, ARIZONA



DARBY MILL SITE CLAIMS 1-72 - LOCATED MARCH 27-29, 1997

PIMA COUNTY, ARIZONA

ALL CLAIMS ARE 330' X 660'.



□ = 2" x 2" x 5"
WOOD POST

ARIZONA
STATE OFFICE
PHOENIX, ARIZONA

JUN 6 9 52 AM '97

RECEIVED
BUREAU OF
LAND MANAGEMENT

**PHELPS DODGE MINING COMPANY, ATTACHED TO AND
P.O. DRAWER 9 MADE A PART OF
AJO, ARIZONA 85321 DARBY M.S. 48 LOCATION NOTICE
PAGE 2 OF 2**



DOCKET: 10553
SE: 628
OF PAGES: 2
SEQUENCE: 97080736
DATE: 05/27/97
LOCATN 13:20:00
ENVELOPE
AMOUNT PAID \$ 9.00

W
PHELPS DODGE EXPLORATION CORP
D A STILLWELL
200 UNION BLVD STE 300
LAKEWOOD CO 80228

ARIZONA NOTICE OF LOCATION
(Mill Site Claim)

Notice is hereby given that Phelps Dodge Mining Company, A division of Phelps Dodge Corporation, whose mailing address is P. O. Drawer 9, Ajo, AZ 85321 by its undersigned agent, makes this location of the DARBY 49 mill site claim in the Unknown Mining District, County of Pima, State of Arizona, and hereby declares and publishes as a legal notice that it is the proprietor of a vein or lode claim, or mine, or the owner of a quartz mill or reduction works, and has a valid right to the occupation, possession, and enjoyment of said mill site claim, together with all hereditaments and appurtenances belonging to it.

The mill site consists of 5 acres, more or less, and is more particularly described as consisting of the N1/2 NW1/4 NE1/4 SE1/4 of Section 18, Township 12S, Range 5W, G&SRB&M, Arizona.

The mill site is 660 feet in length and 330 feet in width and is located within the SE quarter(s) of Section 18, Township 12S, Range 5W, G&SRB&M, Arizona. The general course of said mill site is from East to West.

This Notice is posted on a location monument at the SE corner of the mill site and within the boundaries of the mill site. The location monument is situated approximately 13520 feet South and 4610 feet East from the NW corner of Section 6, Township 12S, Range 5W, G&SRB&M, Arizona. The location monument is at the East end of the mill site and is 10 feet from the East end, 650 feet from the West end, 10 feet from the South side, and 320 feet from the North side of the mill site. The location monument is in Section 18, Township 12S, Range 5W, G&SRB&M, Arizona.

The undersigned claims the ground as set forth of the attached U.S.G.S. topographic map or sketch.

Located, dated and posted on the ground this 27 of MARCH, 1997. Time: 1019.

Phelps Dodge Mining Company (owner)

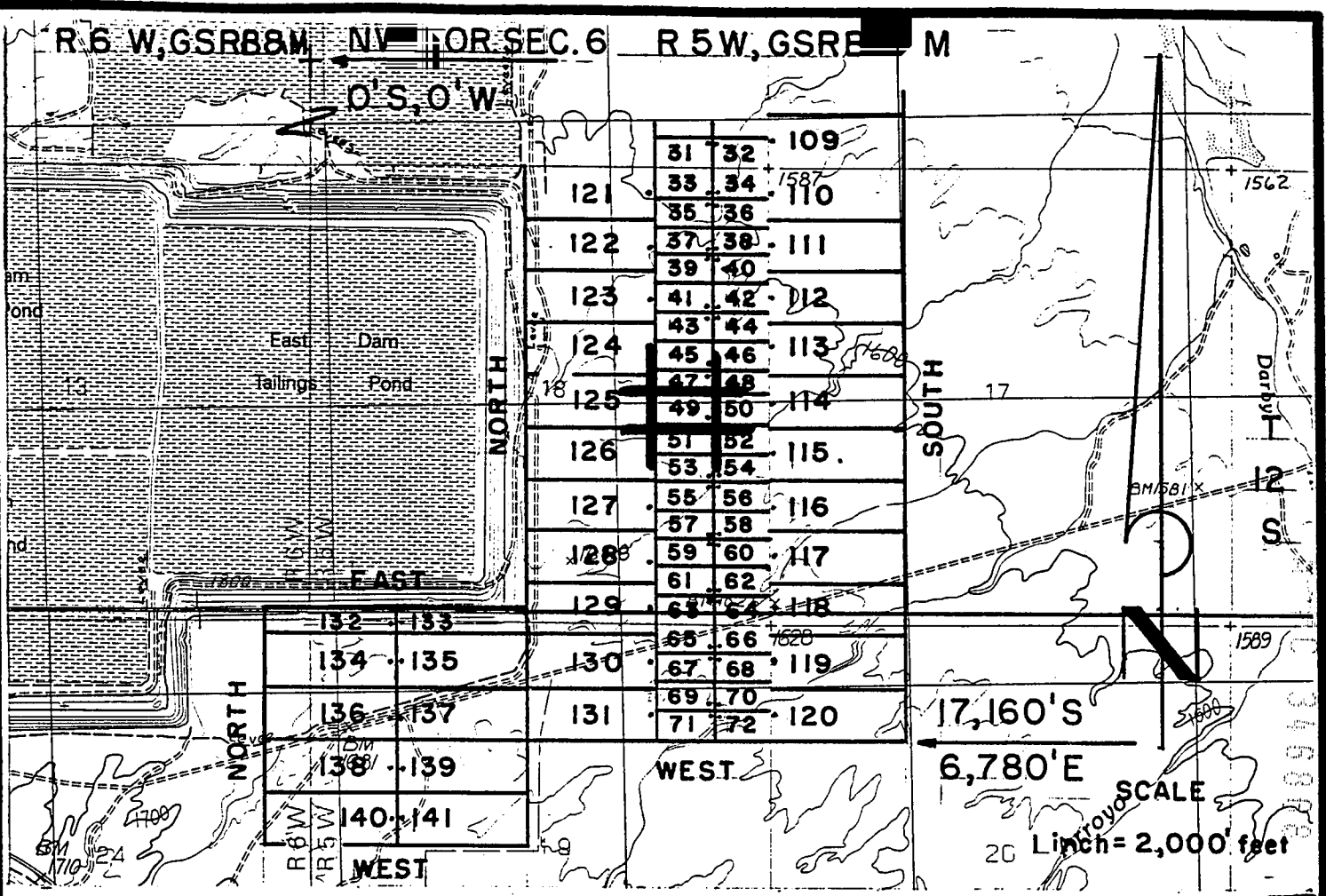
By Richard A Burns
Richard A. Burns (Agent)

A HC 348858

RECEIVED
BUREAU OF
LAND MANAGEMENT

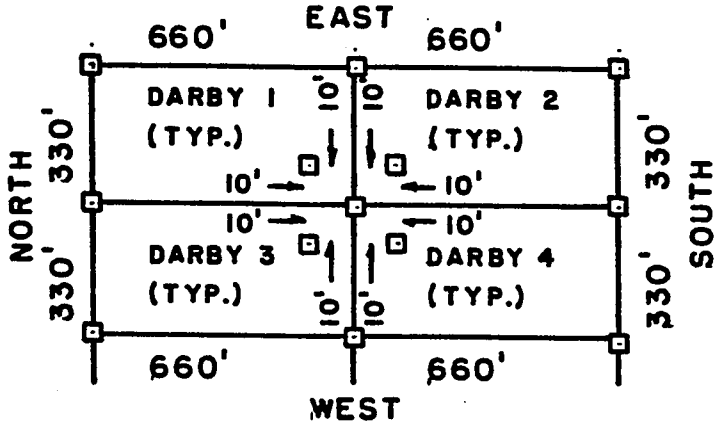
JUN 6 9 57 AM '97

ARIZONA
STATE OFFICE
PHOENIX ARIZONA



**DARBY MILL SITE CLAIMS 1 - 72 - LOCATED MARCH 27-29, 1997
PIMA COUNTY, ARIZONA**

ALL CLAIMS ARE 330' X 660'.



□ = 2" x 2" x 5'
WOOD POST

RECEIVED
BUREAU OF
LAND MANAGEMENT
ARIZONA
STATE OFFICE
PHOENIX, ARIZONA
JUN 6 9 57 AM '97

PHELPS DODGE MINING COMPANY, ATTACHED TO AND
P.O. DRAWER 9 MADE A PART OF
AJO, ARIZONA 85321 DARBY M.S.49 LOCATION NOTICE
PAGE 2 OF 2

F. ANN RODRIGUEZ, RECORDER
-RECORDED BY: JEB
DEPUTY RECORDER
2012 ROOD



DOCKET: 10553
PAGE: 630
OF PAGES: 2
SEQUENCE: 97080737
DATE: 05/27/97
LOCATN 13:20:00
ENVELOPE
AMOUNT PAID \$ 9.00

W
PHELPS DODGE EXPLORATION CORP
A STILLWELL
200 UNION BLVD STE 300
LAKEWOOD CO 80228

ARIZONA NOTICE OF LOCATION
(Mill Site Claim)

Notice is hereby given that Phelps Dodge Mining Company, A division of Phelps Dodge Corporation, whose mailing address is P. O. Drawer 9, Ajo, AZ 85321 by its undersigned agent, makes this location of the DARBY 50 mill site claim in the Unknown Mining District, County of Pima, State of Arizona, and hereby declares and publishes as a legal notice that it is the proprietor of a vein or lode claim, or mine, or the owner of a quartz mill or reduction works, and has a valid right to the occupation, possession, and enjoyment of said mill site claim, together with all hereditaments and appurtenances belonging to it.

The mill site consists of 5 acres, more or less, and is more particularly described as consisting of the N $\frac{1}{2}$ NE $\frac{1}{4}$ NE $\frac{1}{4}$ SE $\frac{1}{4}$ of Section 18, Township 12S, Range 5W, G&SRB&M, Arizona.

The mill site is 660 feet in length and 330 feet in width and is located within the SE quarter(s) of Section 18, Township 12S, Range 5W, G&SRB&M, Arizona. The general course of said mill site is from East to West.

This Notice is posted on a location monument at the SW corner of the mill site and within the boundaries of the mill site. The location monument is situated approximately 13520 feet South and 4630 feet East from the NW corner of Section 6, Township 12S, Range 5W, G&SRB&M, Arizona. The location monument is at the West end of the mill site and is 10 feet from the West end, 650 feet from the East end, 10 feet from the South side, and 320 feet from the North side of the mill site. The location monument is in Section 18, Township 12S, Range 5W, G&SRB&M, Arizona.

The undersigned claims the ground as set forth on the attached U.S.G.S. topographic map or sketch.

Located, dated and posted on the ground this 2 day of MARCH, 1997. Time: 1019.

Phelps Dodge Mining Company (Owner)

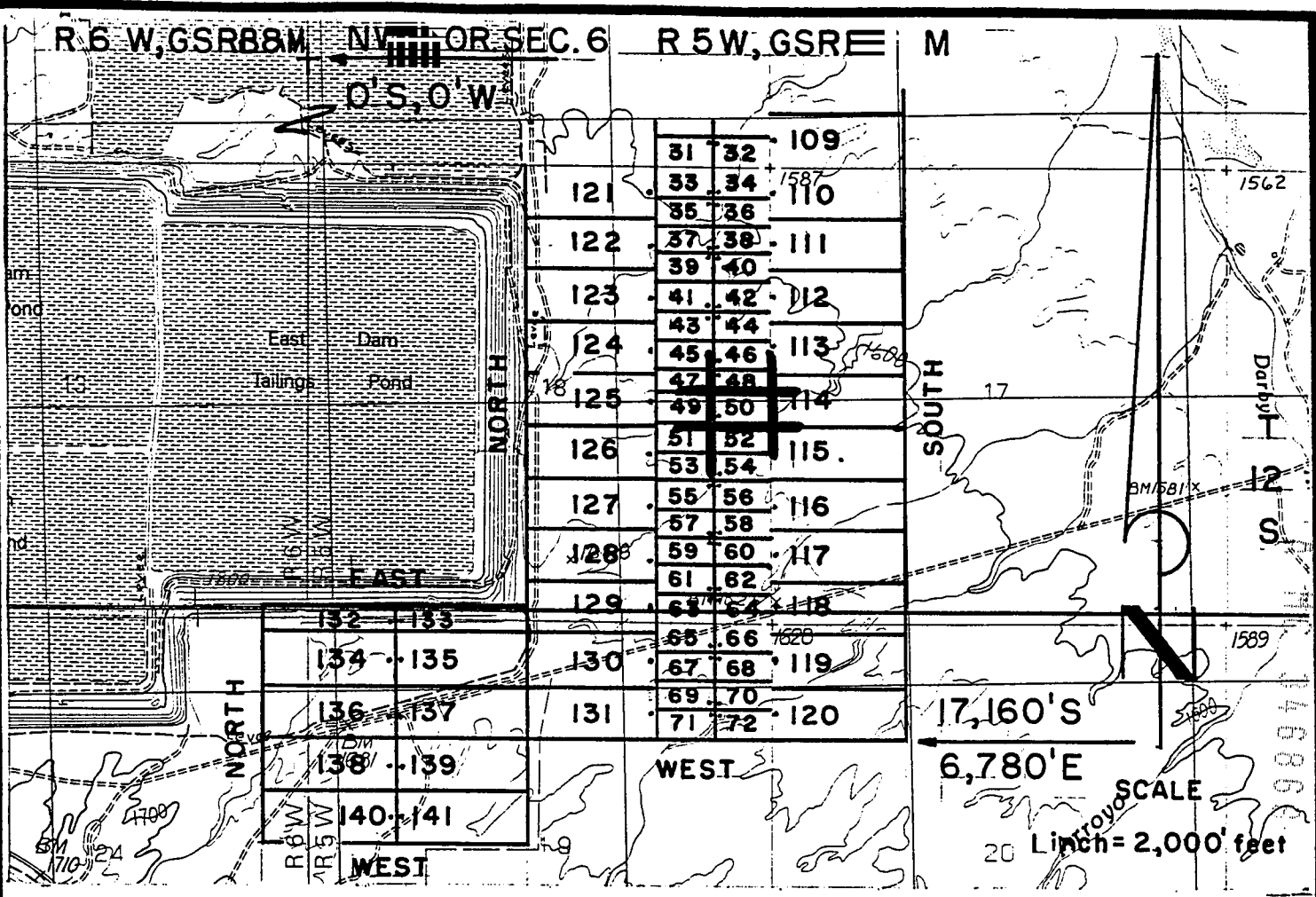
By Richard A. Burns
Richard A. Burns (Agent)

7440 3460009

RECEIVED
BUREAU OF
LAND MANAGEMENT

JUN 6 9 58 AM '97

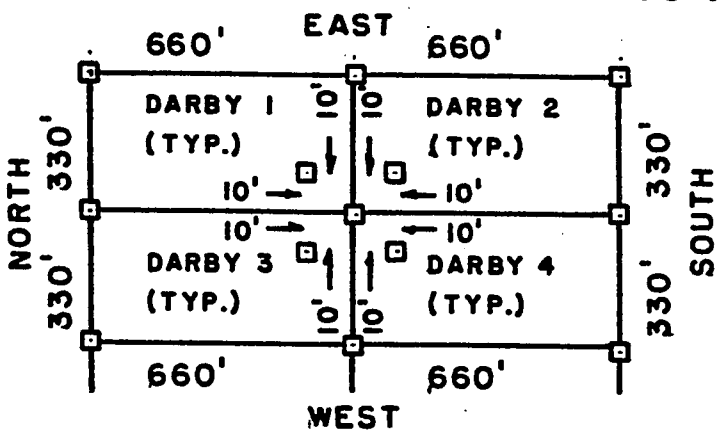
ARIZONA
STATE OFFICE
TUCSON, ARIZONA



DARBY MILL SITE CLAIMS 1-72 - LOCATED MARCH 27-29, 1997

PIMA COUNTY, ARIZONA

ALL CLAIMS ARE 330' X 660'.



□ = 2" x 2" x 5"
WOOD POST

RECEIVED
BUREAU OF
LAND MANAGEMENT
ARIZONA
STATE OFFICE
PHOENIX, ARIZONA
JUN 6 9 58 AM '97

PHELPS DODGE MINING COMPANY, ATTACHED TO AND
P.O. DRAWER 9 MADE A PART OF
AJO, ARIZONA 85321 DARBY M.S. 50 LOCATION NOTICE
PAGE 2 OF 2

F. ANN RODRIGUEZ, RECORDER
RECORDED BY: JEB
DEPUTY RECORDER
2012 ROOD



DOCKET: 10553
OF PAGES: 2
SEQUENCE: 97080738
DATE: 05/27/97
LOCATN 13:20:00
ENVELOPE
AMOUNT PAID \$ 9.00

W
PHELPS DODGE EXPLORATION CORP
D A STILLWELL
200 UNION BLVD STE 300
LAKEWOOD CO 80228

ARIZONA NOTICE OF LOCATION
(Mill Site Claim)

Notice is hereby given that Phelps Dodge Mining Company, A division of Phelps Dodge Corporation, whose mailing address is P. O. Drawer 9, Ajo, AZ 85321 by its undersigned agent, makes this location of the DARBY 51 mill site claim in the Unknown Mining District, County of Pima, State of Arizona, and hereby declares and publishes as a legal notice that it is the proprietor of a vein or lode claim, or mine, or the owner of a quartz mill or reduction works, and has a valid right to the occupation, possession, and enjoyment of said mill site claim, together with all hereditaments and appurtenances belonging to it.

The mill site consists of 5 acres, more or less, and is more particularly described as consisting of the 1/2 NW 1/4 NE 1/4 SE 1/4 of Section 18, Township 12S, Range 5W, G&SRB&M, Arizona.

The mill site is 660 feet in length and 330 feet in width and is located within the SE quarter(s) of Section 18, Township 12S, Range 5W, G&SRB&M, Arizona. The general course of said mill site is from East to West.

This Notice is posted on a location monument at the NE corner of the mill site and within the boundaries of the mill site. The location monument is situated approximately 13540 feet South and 4610 feet East from the NW corner of Section 6, Township 12S, Range 5W, G&SRB&M, Arizona. The location monument is at the East end of the mill site and is 10 feet from the East end, 650 feet from the West end, 10 feet from the North side, and 320 feet from the South side of the mill site. The location monument is in Section 18, Township 12S, Range 5W, G&SRB&M, Arizona.

The undersigned claims the ground as set forth on the attached U.S.G.S. topographic map or sketch.

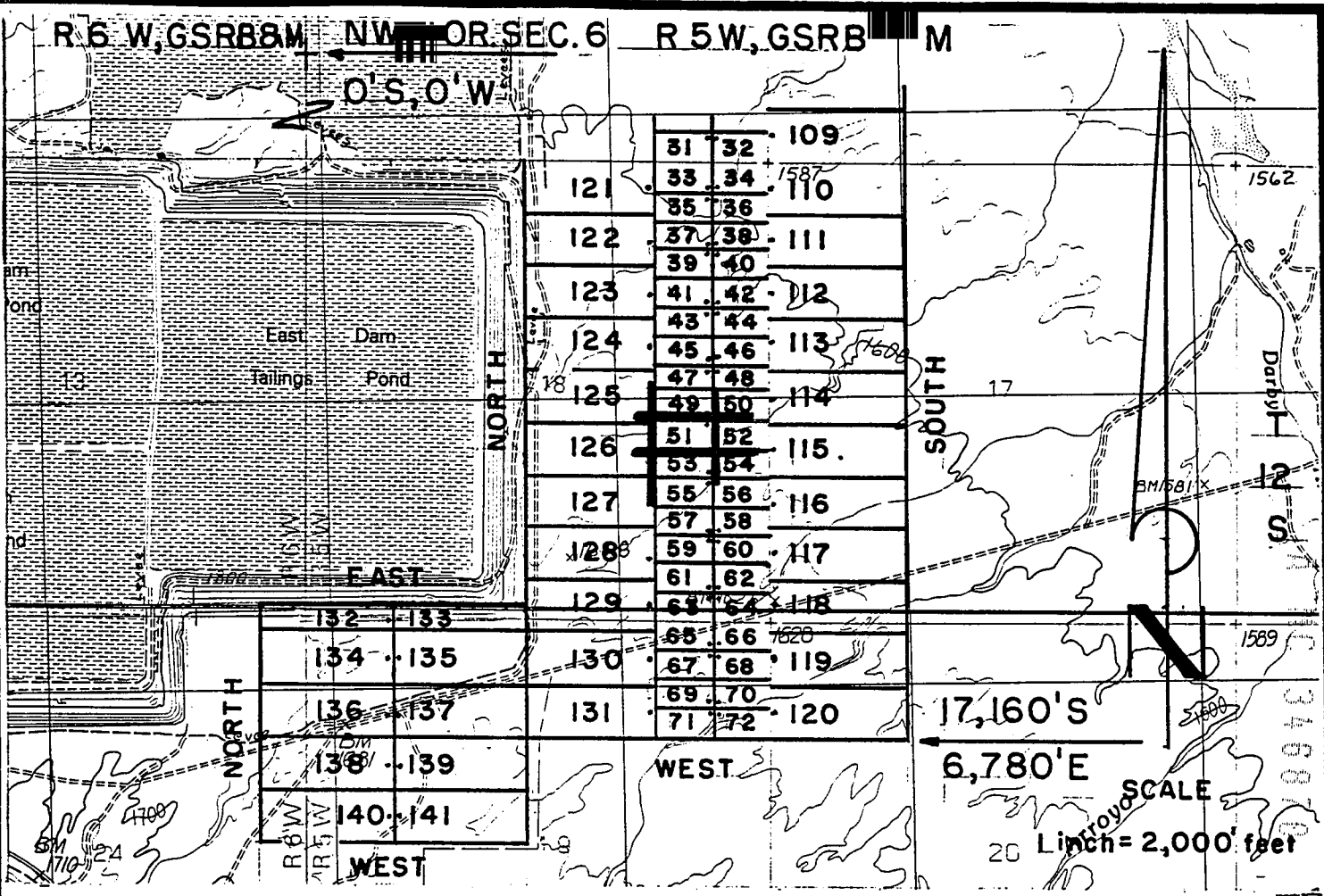
Located, dated and posted on the ground this 27 of MARCH, 1997. Time: 1019.

Phelps Dodge Mining Company (Owner)

By Richard A. Burns
Richard A. Burns (Agent)

RHC 346870

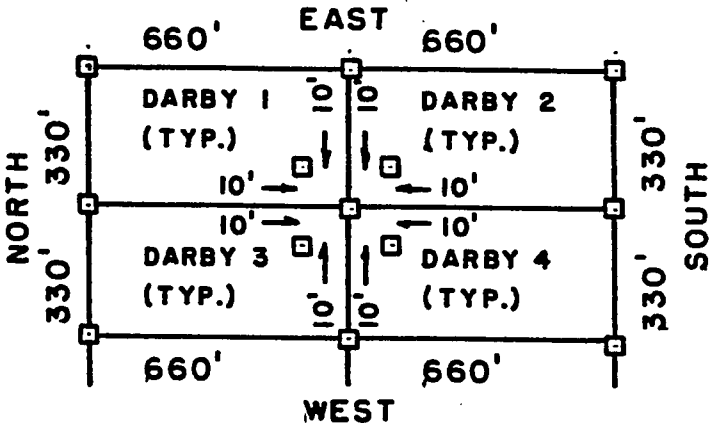
RECEIVED
BUREAU OF
LAND MANAGEMENT
JUN 6 9 28 AM '97
ARIZONA
STATE OFFICE
PHOENIX, ARIZONA



DARBY MILL SITE CLAIMS 1-72 - LOCATED MARCH 27-29, 1997

PIMA COUNTY, ARIZONA

ALL CLAIMS ARE 330' X 660'.



□ = 2" x 2" x 5'
WOOD POST

RECEIVED
BUREAU OF
LAND MANAGEMENT
ARIZONA
STATE OFFICE
PHOENIX, ARIZONA
JUN 6 9 58 AM '97

**PHELPS DODGE MINING COMPANY, ATTACHED TO AND
P.O. DRAWER 9
AJO, ARIZONA 85321**

**MADE A PART OF
DARBY M.S. 51 LOCATION NOTICE
PAGE 2 OF 2**

F. ANN RODRIGUEZ, RECORDER
RECORDED BY: JEB
DEPUTY RECORDER
2012 ROOD



DOCKET: 10553
PAGE: 634
NUMBER OF PAGES: 2
SEQUENCE: 97080739
DATE: 05/27/97
LOCATN 13:20:00
ENVELOPE
AMOUNT PAID \$ 9.00

W
PHELPS DODGE EXPLORATION CORP
D A STILLWELL
200 UNION BLVD STE 300
LAKEWOOD CO 80228

ARIZONA NOTICE OF LOCATION
(Mill Site Claim)

Notice is hereby given that Phelps Dodge Mining Company, A division of Phelps Dodge Corporation, whose mailing address is P. O. Drawer 9, Ajo, AZ 85321 by its undersigned agent, makes this location of the DARBY 52 mill site claim in the Unknown Mining District, County of Pima, State of Arizona, and hereby declares and publishes as a legal notice that it is the proprietor of a vein or lode claim, or mine, or the owner of a quartz mill or reduction works, and has a valid right to the occupation, possession, and enjoyment of said mill site claim, together with all hereditaments and appurtenances belonging to it.

The mill site consists of 5 acres, more or less, and is more particularly described as consisting of the 1/2 NE 1/4 NE 1/4 SE 1/4 of Section 18, Township 12S, Range 5W, G&SRB&M, Arizona.

The mill site is 660 feet in length and 330 feet in width and is located within the SE quarter(s) of Section 18, Township 12S, Range 5W, G&SRB&M, Arizona. The general course of said mill site is from East to West.

This Notice is posted on a location monument at the NW corner of the mill site and within the boundaries of the mill site. The location monument is situated approximately 13540 feet South and 4630 feet East from the NW corner of Section 6, Township 12S, Range 5W, G&SRB&M, Arizona. The location monument is at the West end of the mill site and is 10 feet from the West end, 650 feet from the East end, 10 feet from the North side, and 320 feet from the South side of the mill site. The location monument is in Section 18, Township 12S, Range 5W, G&SRB&M, Arizona.

The undersigned claims the ground as set forth on the attached U.S.G.S. topographic map or sketch.

Located, dated and posted on the ground this 27 of MARCH, 1997. Time: 1019.

Phelps Dodge Mining Company (Owner)

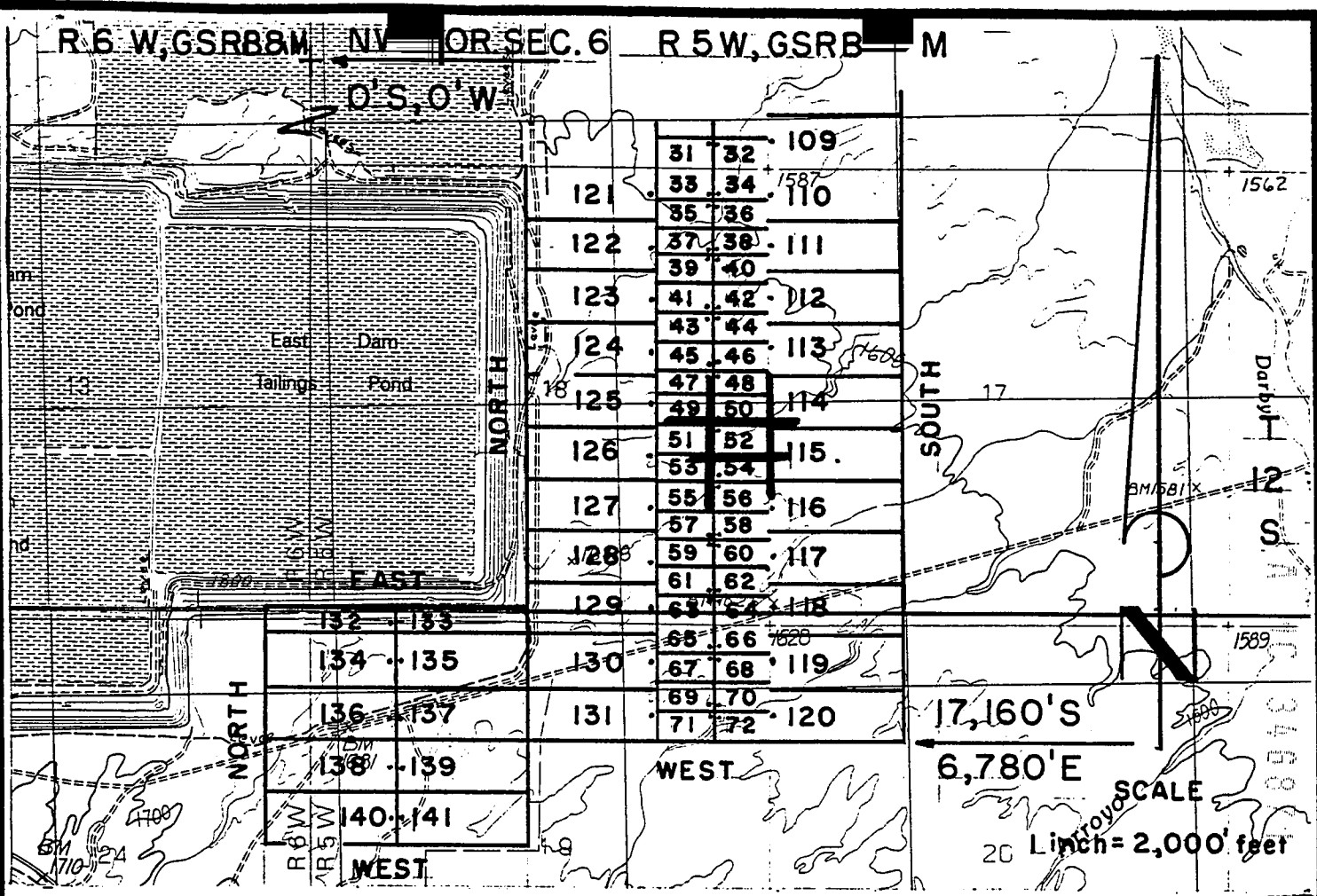
By Richard A. Burns
Richard A. Burns (Agent)

ARIZONA
346871

ARIZONA
STATE OFFICE
PHOENIX, ARIZONA

JUN 6 9 58 AM '97

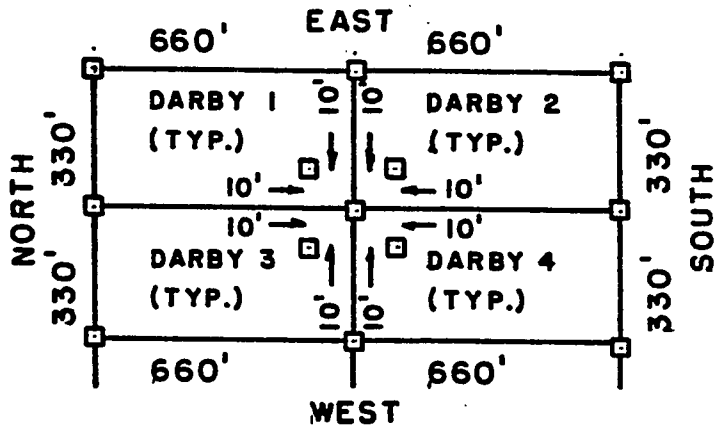
RECEIVED
BUREAU OF
LAND MANAGEMENT



DARBY MILL SITE CLAIMS 1 - 72 - LOCATED MARCH 27-29, 1997

PIMA COUNTY, ARIZONA

ALL CLAIMS ARE 330' X 660'.



□ = 2" x 2" x 5'
WOOD POST

RECEIVED
BUREAU OF
LAND MANAGEMENT
ARIZONA
STATE OFFICE
PHOENIX, ARIZONA
JUN 6 9 58 AM '97

PHELPS DODGE MINING COMPANY, ATTACHED TO AND
P.O. DRAWER 9 MADE A PART OF
AJO, ARIZONA 85321 DARBY M.S. 52 LOCATION NOTICE
PAGE 2 OF 2

F. ANN RODRIGUEZ, RECORDER
RECORDED BY: JEB
DEPUTY RECORDER
2012 ROOD



DOCKET: 10553
PAGE: 636
NO. OF PAGES: 2
SEQUENCE: 97080740
DATE: 05/27/97
LOCATN 13:20:00
ENVELOPE
AMOUNT PAID \$ 9.00

W
PHELPS DODGE EXPLORATION CORP
D A STILLWELL
200 UNION BLVD STE 300
LAKEWOOD CO 80228

ARIZONA NOTICE OF LOCATION
(Mill Site Claim)

Notice is hereby given that Phelps Dodge Mining Company, A division of Phelps Dodge Corporation, whose mailing address is P. O. Drawer 9, Ajo, AZ 85321 by its undersigned agent, makes this location of the DARBY 53 mill site claim in the Unknown Mining District, County of Pima, State of Arizona, and hereby declares and publishes as a legal notice that it is the proprietor of a vein or lode claim, or mine, or the owner of a quartz mill or reduction works, and has a valid right to the occupation, possession, and enjoyment of said mill site claim, together with all hereditaments and appurtenances belonging to it.

The mill site consists of 5 acres, more or less, and is more particularly described as consisting of the N1/2 SW1/4 NE1/4 SE1/4 of Section 18, Township 12S, Range 5W, G&SRB&M, Arizona.

The mill site is 660 feet in length and 330 feet in width and is located within the SE quarter(s) of Section 18, Township 12S, Range 5W, G&SRB&M, Arizona. The general course of said mill site is from East to West.

This Notice is posted on a location monument at the SE corner of the mill site and within the boundaries of the mill site. The location monument is situated approximately 14180 feet South and 4610 feet East from the NW corner of Section 6, Township 12S, Range 5W, G&SRB&M, Arizona. The location monument is at the East end of the mill site and is 10 feet from the East end, 650 feet from the West end, 10 feet from the South side, and 320 feet from the North side of the mill site. The location monument is in Section 18, Township 12S, Range 5W, G&SRB&M, Arizona.

The undersigned claims the ground as set forth on the attached U.S.G.S. topographic map or sketch.

Located, dated and posted on the ground this 27 of MARCH, 1997. Time: 1031.

Phelps Dodge Mining Company (Owner)

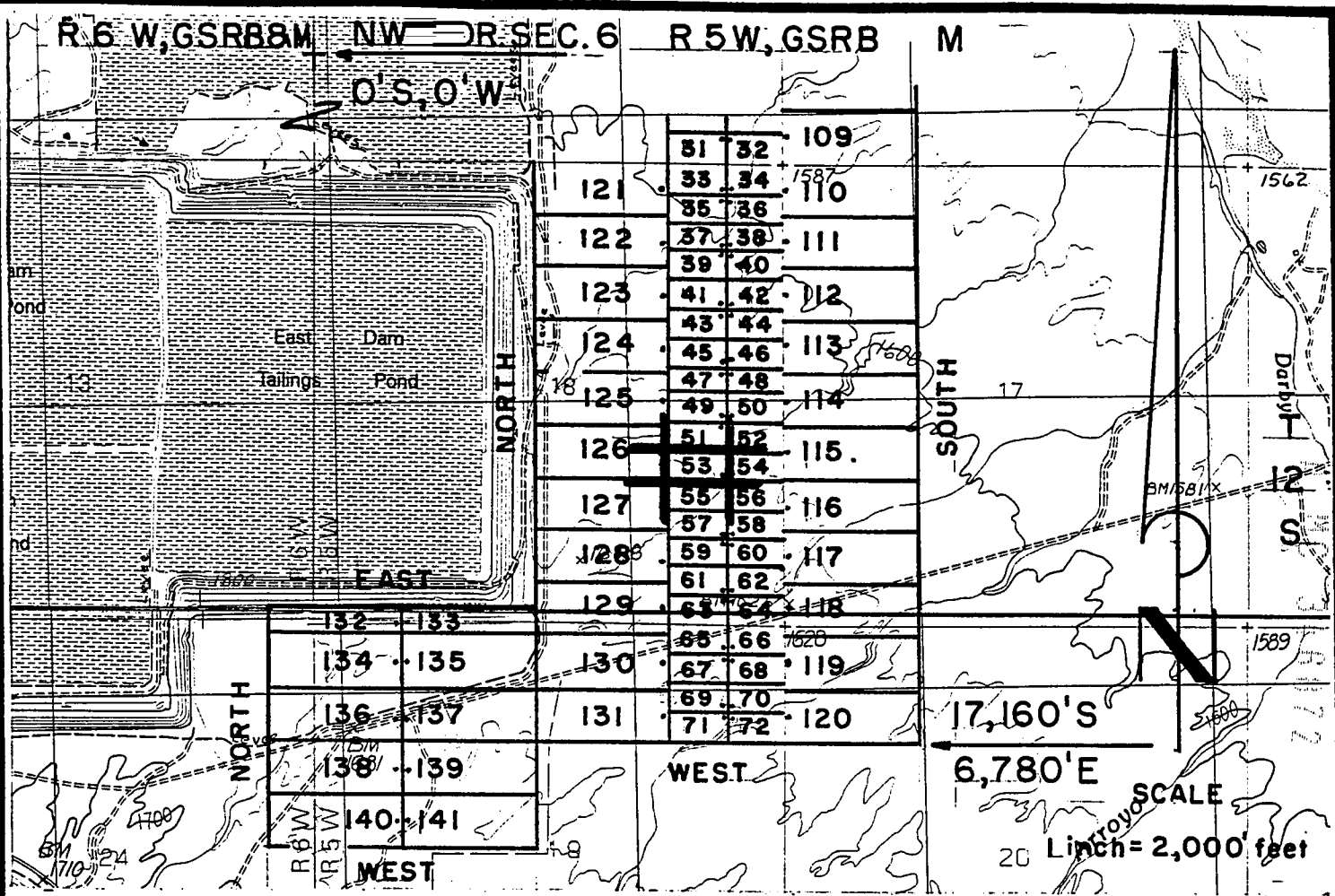
By Richard A. Burns
Richard A. Burns (Agent)

A MC 346872

RECEIVED
BUREAU OF
LAND MANAGEMENT

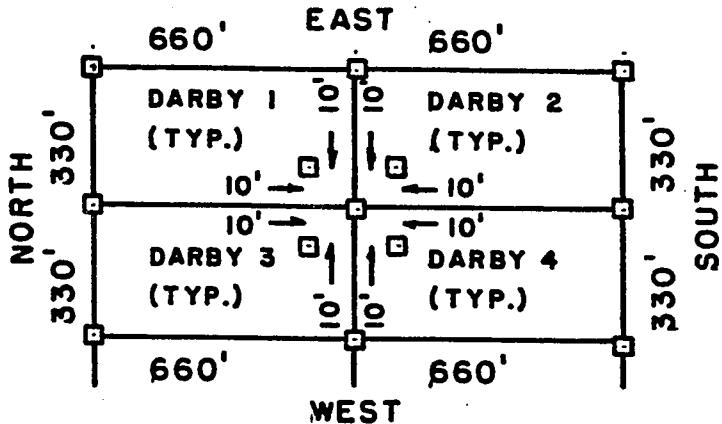
JUN 6 9 58 AM '97

ARIZONA
STATE OFFICE
PHOENIX, ARIZONA



**DARBY MILL SITE CLAIMS 1-72 - LOCATED MARCH 27-29, 1997
PIMA COUNTY, ARIZONA**

ALL CLAIMS ARE 330' X 660'.



□ = 2" x 2" x 5'
WOOD POST

ARIZONA
STATE OFFICE
PHOENIX, ARIZONA

JUN 6 9 58 AM '97

RECEIVED
BUREAU OF
LAND MANAGEMENT

PHELPS DODGE MINING COMPANY, ATTACHED TO AND
P.O. DRAWER 9 MADE A PART OF
AJO, ARIZONA 85321 DARBY M.S. 53 LOCATION NOTICE
PAGE 2 OF 2

F. ANN RODRIGUEZ, RECORDER
RECORDED BY: JEB
DEPUTY RECORDER
2012 ROOD



DAKNET: 10553
P: 638
NO. OF PAGES: 2
SEQUENCE: 97080741
LOCATN 05/27/97 13:20:00
ENVELOPE
AMOUNT PAID \$ 9.00

W
PHELPS, DODGE EXPLORATION CORP
D A STILLWELL
200 UNION BLVD STE 300
LAKEWOOD CO 80228

ARIZONA NOTICE OF LOCATION
(Mill Site Claim)

Notice is hereby given that Phelps Dodge Mining Company, A division of Phelps Dodge Corporation, whose mailing address is P. O. Drawer 9, Ajo, AZ 85321 by its undersigned agent, makes this location of the DARBY 54 mill site claim in the Unknown Mining District, County of Pima, State of Arizona, and hereby declares and publishes as a legal notice that it is the proprietor of a vein or lode claim, or mine, or the owner of a quartz mill or reduction works, and has a valid right to the occupation, possession, and enjoyment of said mill site claim, together with all hereditaments and appurtenances belonging to it.

The mill site consists of 5 acres, more or less, and is more particularly described as consisting of the N 1/2 SE 1/4 NE 1/4 SE 1/4 of Section 18, Township 12S, Range 5W, G&SRB&M, Arizona.

The mill site is 660 feet in length and 330 feet in width and is located within the SE quarter(s) of Section 18, Township 12S, Range 5W, G&SRB&M, Arizona. The general course of said mill site is from East to West.

This Notice is posted on a location monument at the SW corner of the mill site and within the boundaries of the mill site. The location monument is situated approximately 14180 feet South and 4630 feet East from the NW corner of Section 6, Township 12S, Range 5W, G&SRB&M, Arizona. The location monument is at the West end of the mill site and is 10 feet from the West end, 650 feet from the East end, 10 feet from the South side, and 320 feet from the North side of the mill site. The location monument is in Section 18, Township 12S, Range 5W, G&SRB&M, Arizona.

The undersigned claims the ground as set forth on the attached U.S.G.S. topographic map or sketch.

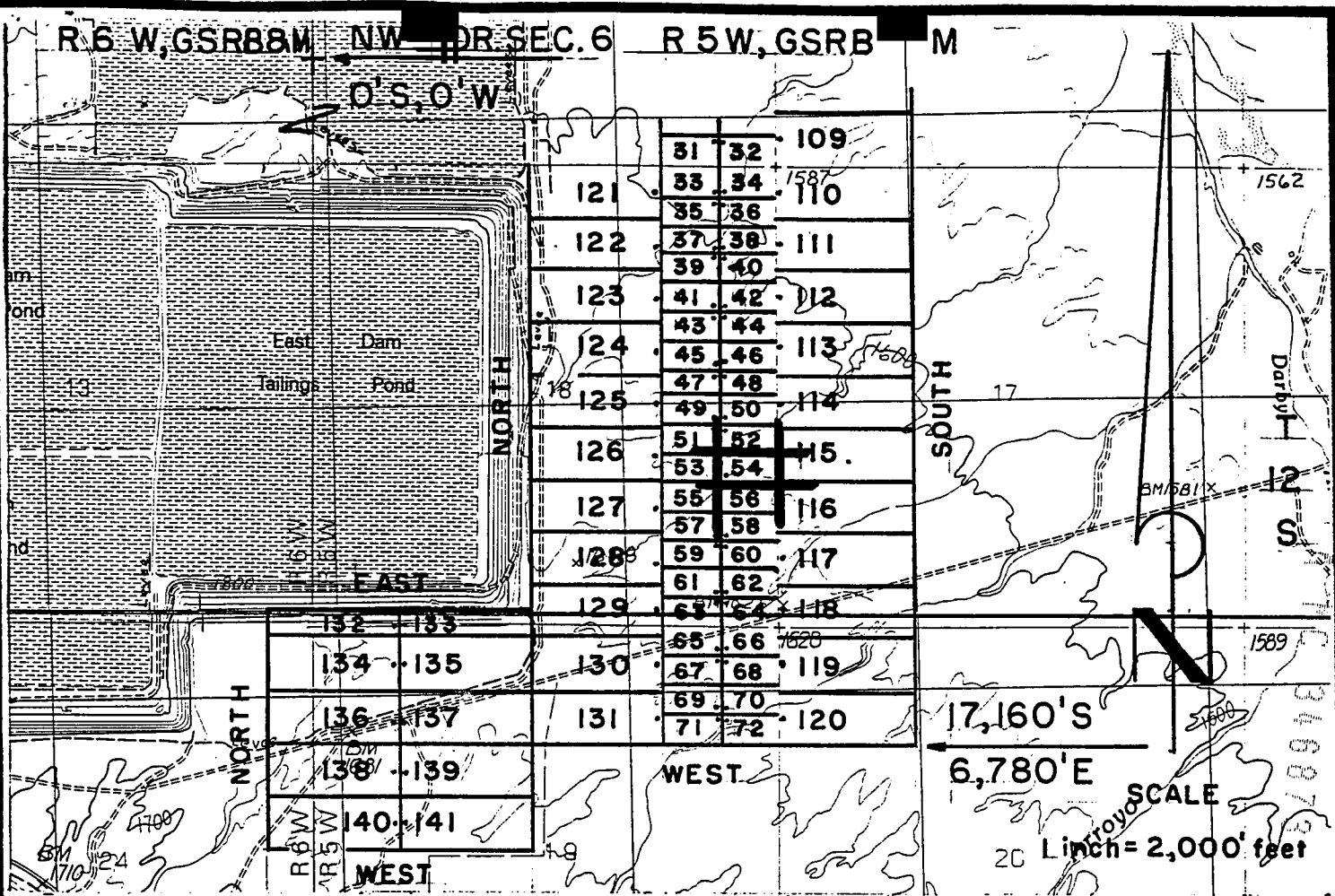
Located, dated and posted on the ground this 27 day of MARCH, 1997. Time: 1031.

Phelps Dodge Mining Company (Owner)

By Richard A. Burns
Richard A. Burns (Agent)

RECEIVED
BUREAU OF
LAND MANAGEMENT
ARIZONA
STATE OFFICE
TUCSON, ARIZONA
JUN 6 9 58 AM '97

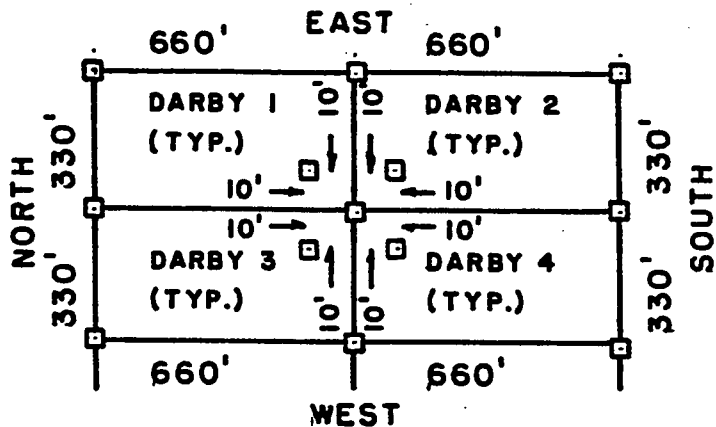
A MC 346873



DARBY MILL SITE CLAIMS 1-72 - LOCATED MARCH 27-29, 1997

PIMA COUNTY, ARIZONA

ALL CLAIMS ARE 330' X 660'.



□ = 2" x 2" x 5'
WOOD POST

ARIZONA
STATE OFFICE
PHOENIX, ARIZONA

JUN 6 9 58 AM '97

RECEIVED
BUREAU OF
LAND MANAGEMENT

PHELPS DODGE MINING COMPANY, ATTACHED TO AND

P.O. DRAWER 9

AJO, ARIZONA 85321

MADE A PART OF

DARBY M.S. 54 LOCATION NOTICE

PAGE 2 OF 2

F. ANN RODRIGUEZ, RECORDER
RECORDED BY: JEB
DEPUTY RECORDER
2012 ROOD



DOCKET: 10553
PAGE: 640
NO. OF PAGES: 2
SEQUENCE: 97080742
DATE: 05/27/97
LOCATN 13:20:00
ENVELOPE
AMOUNT PAID \$ 9.00

W
PHELPS DODGE EXPLORATION CORP
D A STILLWELL
200 UNION BLVD STE 300
LAKEWOOD CO 80228

ARIZONA NOTICE OF LOCATION
(Mill Site Claim)

Notice is hereby given that Phelps Dodge Mining Company, A division of Phelps Dodge Corporation, whose mailing address is P. O. Drawer 9, Ajo, AZ 85321 by its undersigned agent, makes this location of the DARBY 55 mill site claim in the Unknown Mining District, County of Pima, State of Arizona, and hereby declares and publishes as a legal notice that it is the proprietor of a vein or lode claim, or mine, or the owner of a quartz mill or reduction works, and has a valid right to the occupation, possession, and enjoyment of said mill site claim, together with all hereditaments and appurtenances belonging to it.

The mill site consists of 5 acres, more or less, and is more particularly described as consisting of the 1/2 SW 1/4 NE 1/4 SE 1/4 of Section 18, Township 12S, Range 5W, G&SRB&M, Arizona.

The mill site is 660 feet in length and 330 feet in width and is located within the SE quarter(s) of Section 18, Township 12S, Range 5W, G&SRB&M, Arizona. The general course of said mill site is from East to West.

This Notice is posted on a location monument at the NE corner of the mill site and within the boundaries of the mill site. The location monument is situated approximately 14200 feet South and 4610 feet East from the NW corner of Section 6, Township 12S, Range 5W, G&SRB&M, Arizona. The location monument is at the East end of the mill site and is 10 feet from the East end, 650 feet from the West end, 10 feet from the North side, and 320 feet from the South side of the mill site. The location monument is in Section 18, Township 12S, Range 5W, G&SRB&M, Arizona.

The undersigned claims the ground as set forth on the attached U.S.G.S. topographic map or sketch.

Located, dated and posted on the ground this 27 day of MARCH, 1997. Time: 1031.

Phelps Dodge Mining Company (Owner)

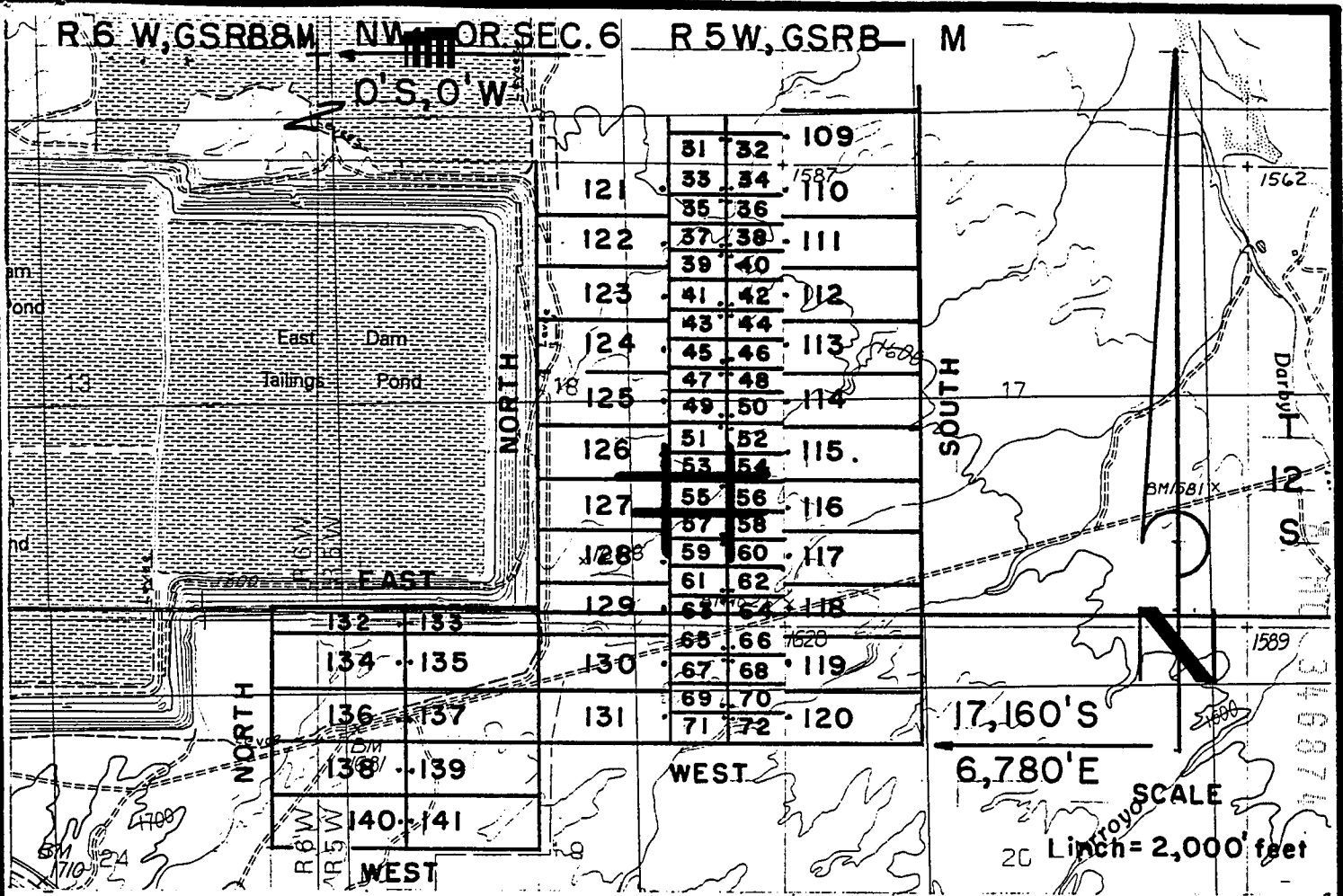
By Richard A. Burns
Richard A. Burns (Agent)

AHC 346874

JUN 6 9 58 AM '97

RECEIVED
BUREAU OF
LAND MANAGEMENT

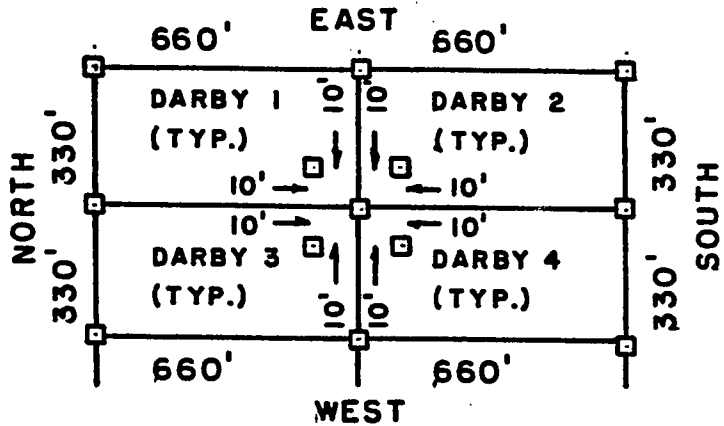
ARIZONA
STATE OFFICE
PHOENIX, ARIZONA



DARBY MILL SITE CLAIMS 1-72 - LOCATED MARCH 27-29, 1997

PIMA COUNTY, ARIZONA

ALL CLAIMS ARE 330' X 660'



□ = 2" x 2" x 5"
WOOD POST

RECEIVED
BUREAU OF
LAND MANAGEMENT
ARIZONA
STATE OFFICE
PHOENIX, ARIZONA
JUN 6 9 58 AM '97

PHELPS DODGE MINING COMPANY, ATTACHED TO AND
P.O. DRAWER 9 MADE A PART OF
AJO, ARIZONA 85321 DARBY M.S. 55 LOCATION NOTICE
PAGE 2 OF 2

F. ANN RODRIGUEZ, RECORDER
RECORDED BY: JEB
DEPUTY RECORDER
2012 ROOD



DOCKET: 10553
F: 642
NO. OF PAGES: 2
SEQUENCE: 97060743
05/27/97
LOCATN 13:20:00
ENVELOPE
AMOUNT PAID \$ 9.00

PHELPS DODGE EXPLORATION CORP
D A STILLWELL
200 UNION BLVD STE 300
LAKEWOOD CO 80228

ARIZONA NOTICE OF LOCATION
(Mill Site Claim)

Notice is hereby given that Phelps Dodge Mining Company, A division of Phelps Dodge Corporation, whose mailing address is P. O. Drawer 9, Ajo, AZ 85321 by its undersigned agent, makes this location of the DARBY 56 mill site claim in the Unknown Mining District, County of Pima, State of Arizona, and hereby declares and publishes as a legal notice that it is the proprietor of a vein or lode claim, or mine, or the owner of a quartz mill or reduction works, and has a valid right to the occupation, possession, and enjoyment of said mill site claim, together with all hereditaments and appurtenances belonging to it.

The mill site consists of 5 acres, more or less, and is more particularly described as consisting of the 1/2 SE 1/4 NE 1/4 SE 1/4 of Section 18, Township 12S, Range 5W, G&SRB&M, Arizona.

The mill site is 660 feet in length and 330 feet in width and is located within the SE quarter(s) of Section 18, Township 12S, Range 5W, G&SRB&M, Arizona. The general course of said mill site is from East to West.

This Notice is posted on a location monument at the NW corner of the mill site and within the boundaries of the mill site. The location monument is situated approximately 14200 feet South and 4630 feet East from the NW corner of Section 6, Township 12S, Range 5W, G&SRB&M, Arizona. The location monument is at the West end of the mill site and is 10 feet from the West end, 650 feet from the East end, 10 feet from the North side, and 320 feet from the South side of the mill site. The location monument is in Section 18, Township 12S, Range 5W, G&SRB&M, Arizona.

The undersigned claims the ground as set forth on the attached U.S.G.S. topographic map or sketch.

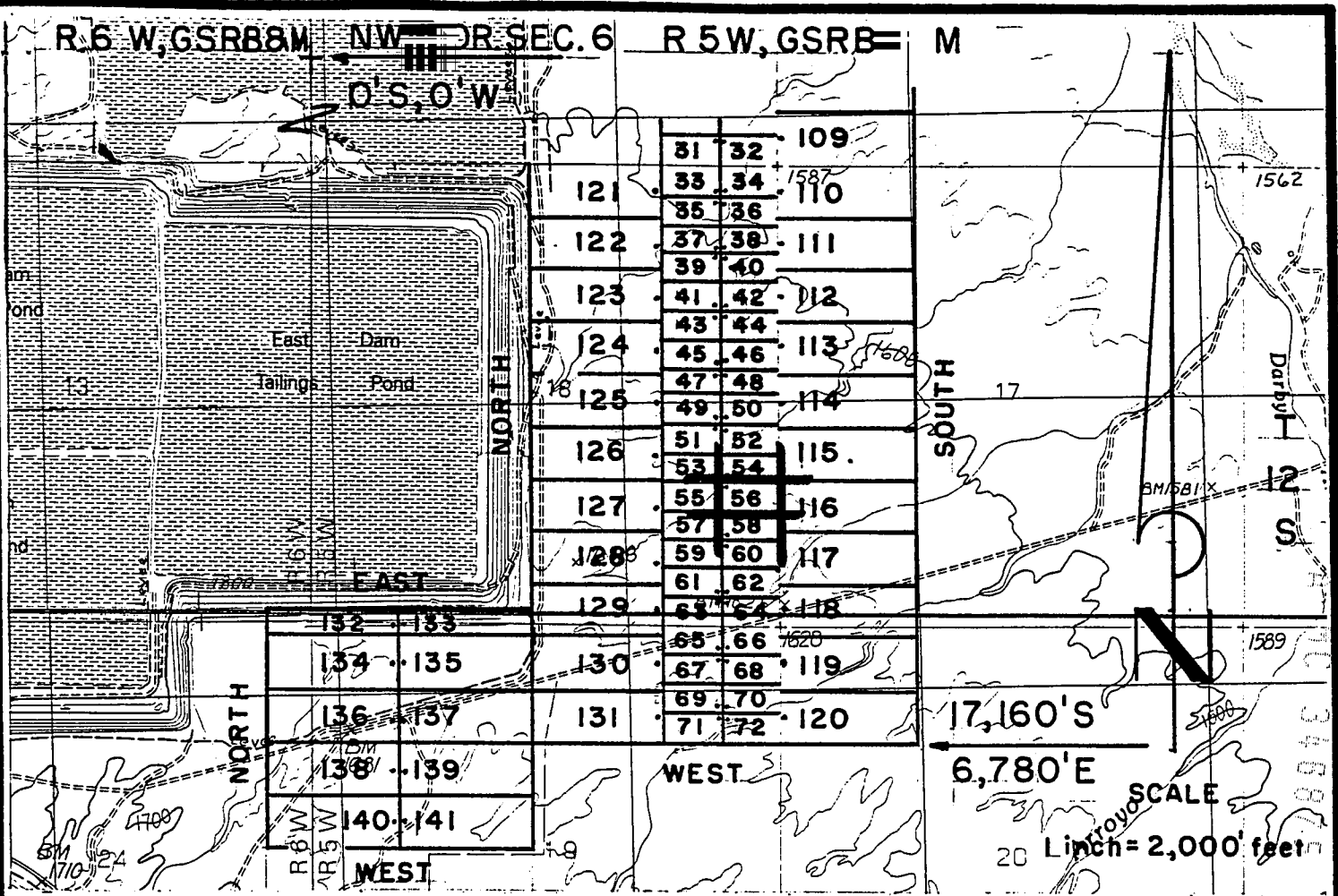
Located, dated and posted on the ground this 27 day of MARCH, 1997. Time: 1031.

Phelps Dodge Mining Company (Owner)

By Richard A. Burns
Richard A. Burns (Agent)

A MC 346075

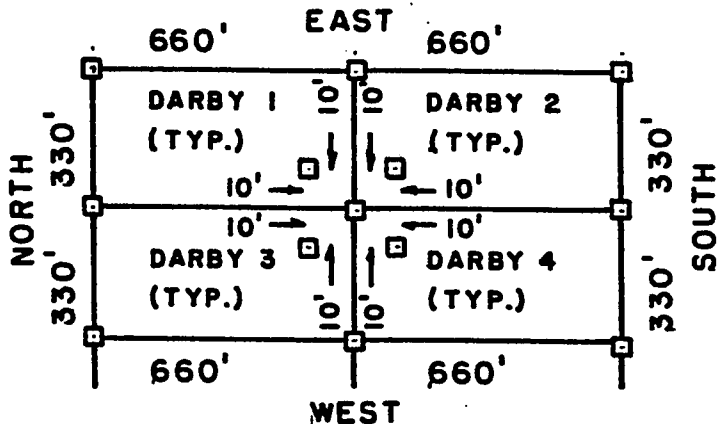
RECEIVED
BUREAU OF
LAND MANAGEMENT
JUN 6 9 58 AM '97
ARIZONA
STATE OFFICE
PHOENIX, ARIZONA



DARBY MILL SITE CLAIMS 1-72 - LOCATED MARCH 27-29, 1997

PIMA COUNTY, ARIZONA

ALL CLAIMS ARE 330' X 660'.



□ = 2" x 2" x 5'
WOOD POST

RECEIVED
BUREAU OF
LAND MANAGEMENT
ARIZONA
STATE OFFICE
PHOENIX, ARIZONA

JUN 6 9 58 AM '97

**PHELPS DODGE MINING COMPANY, ATTACHED TO AND
P.O. DRAWER 9
AJO, ARIZONA 85321**

**MADE A PART OF
DARBY M.S. 5/8 LOCATION NOTICE
PAGE 2 OF 2**

F. ANN RODRIGUEZ, RECORDER
RECORDED BY: JEB
DEPUTY RECORDER
2012 ROOD



DOCKET: 10553
PAGE: 644
OF PAGES: 2
SEQUENCE: 97080744
DATE: 05/27/97
TIME: 13:20:00
ENVELOPE
AMOUNT PAID \$ 9.00

PHELPS DODGE EXPLORATION CORP
D A STILLWELL
200 UNION BLVD STE 300
LAKEWOOD CO 80228

ARIZONA NOTICE OF LOCATION
(Mill Site Claim)

Notice is hereby given that Phelps Dodge Mining Company, A division of Phelps Dodge Corporation, whose mailing address is P. O. Drawer 9, Ajo, AZ 85321 by its undersigned agent, makes this location of the DARBY 57 mill site claim in the Unknown Mining District, County of Pima, State of Arizona, and hereby declares and publishes as a legal notice that it is the proprietor of a vein or lode claim, or mine, or the owner of a quartz mill or reduction works, and has a valid right to the occupation, possession, and enjoyment of said mill site claim, together with all hereditaments and appurtenances belonging to it.

The mill site consists of 5 acres, more or less, and is more particularly described as consisting of the N1/2 NW1/4 SE1/4 SE1/4 of Section 18, Township 12S, Range 5W, G&SRB&M, Arizona.

The mill site is 660 feet in length and 330 feet in width and is located within the SE quarter(s) of Section 18, Township 12S, Range 5W, G&SRB&M, Arizona. The general course of said mill site is from East to West.

This Notice is posted on a location monument at the SE corner of the mill site and within the boundaries of the mill site. The location monument is situated approximately 14840 feet South and 4610 feet East from the NW corner of Section 6, Township 12S, Range 5W, G&SRB&M, Arizona. The location monument is at the East end of the mill site and is 10 feet from the East end, 650 feet from the West end, 10 feet from the South side, and 320 feet from the North side of the mill site. The location monument is in Section 18, Township 12S, Range 5W, G&SRB&M, Arizona.

The undersigned claims the ground as set forth on the attached U.S.G.S. topographic map or sketch.

Located, dated and posted on the ground this 5 day of MARCH, 1997. Time: 1100.

Phelps Dodge Mining Company (Owner)

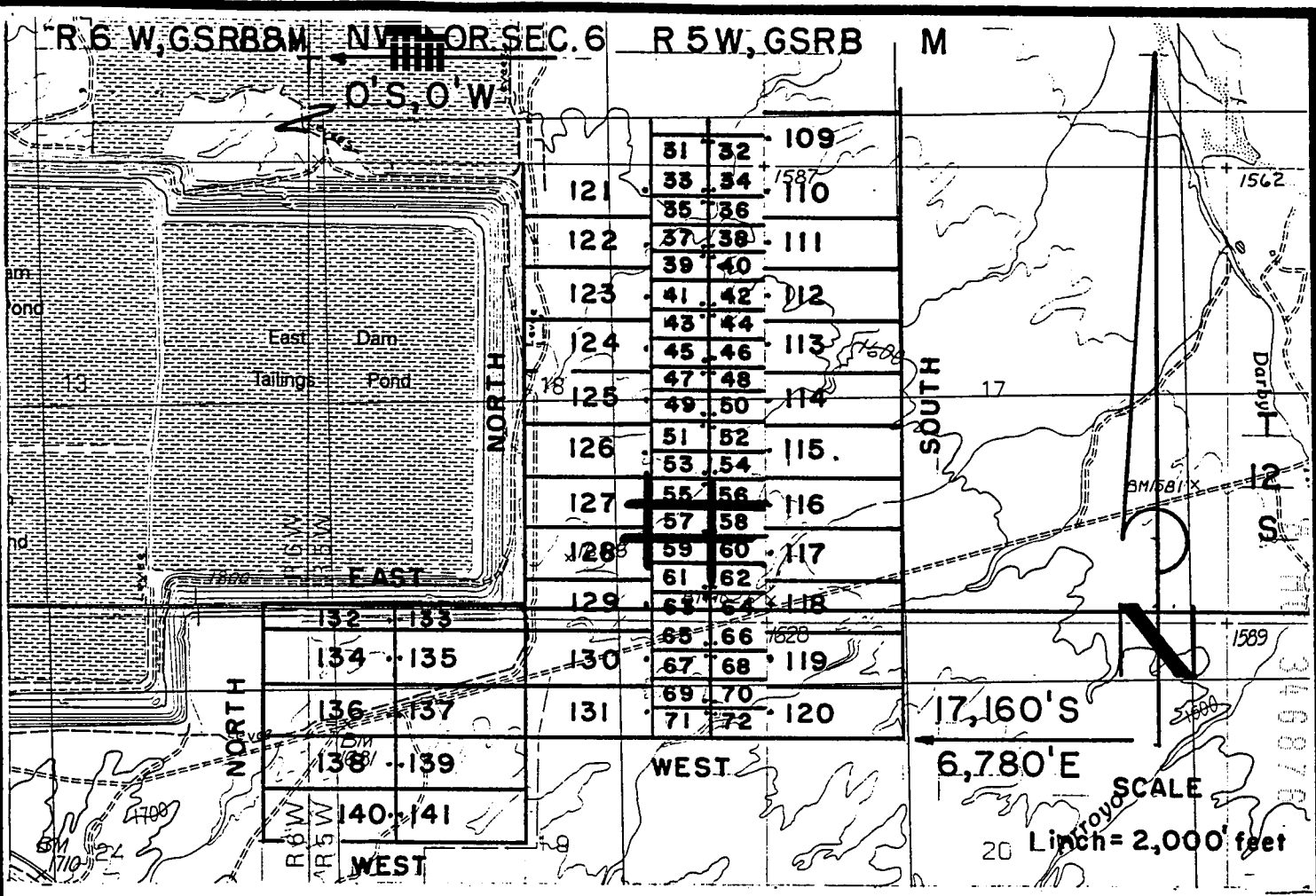
By Richard A. Burns
Richard A. Burns (Agent)

ARIZONA
STATE OFFICE
PHOENIX, ARIZONA

JUN 6 9 58 AM '97

RECEIVED
BUREAU OF
LAND MANAGEMENT

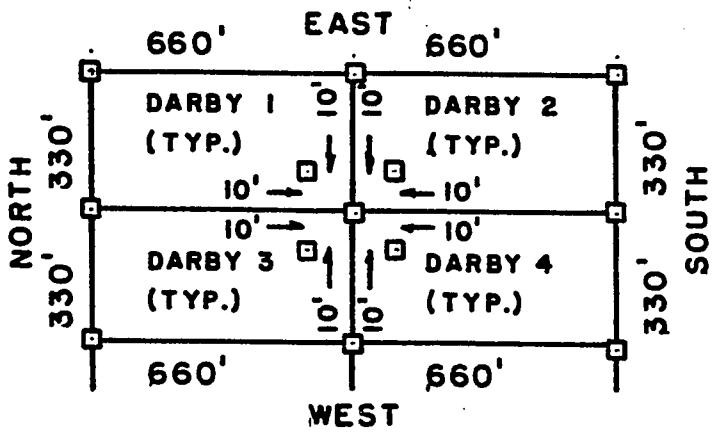
A MC 346876



DARBY MILL SITE CLAIMS 1-72 - LOCATED MARCH 27-29, 1997

PIMA COUNTY, ARIZONA

ALL CLAIMS ARE 330' X 660'.



□ = 2" x 2" x 5'
WOOD POST

RECEIVED
 BUREAU OF
 LAND MANAGEMENT
 ARIZONA
 STATE OFFICE
 PHOENIX, ARIZONA
 JUN 6 9 58 AM '97

**PHELPS DODGE MINING COMPANY,
 P.O. DRAWER 9
 AJO, ARIZONA 85321**

**ATTACHED TO AND
 MADE A PART OF
 DARBY M.S. 57 LOCATION NOTICE
 PAGE 2 OF 2**

F. ANN RODRIGUEZ, RECORDER
RECORDED BY: JEB
DEPUTY RECORDER
2012 ROOD



DOCKET: 10553
646
OF PAGES: 2
SEQUENCE: 97080745
05/27/97
LOCATN 13:20:00
ENVELOPE
AMOUNT PAID \$ 9.00

W.
PHELPS DODGE EXPLORATION CORP
D A STILLWELL
200 UNION BLVD STE 300
LAKEWOOD CO 80228

ARIZONA NOTICE OF LOCATION
(Mill Site Claim)

Notice is hereby given that Phelps Dodge Mining Company, A division of Phelps Dodge Corporation, whose mailing address is P. O. Drawer 9, Ajo, AZ 85321 by its undersigned agent, makes this location of the DARBY 58 mill site claim in the Unknown Mining District, County of Pima, State of Arizona, and hereby declares and publishes as a legal notice that it is the proprietor of a vein or lode claim, or mine, or the owner of a quartz mill or reduction works, and has a valid right to the occupation, possession, and enjoyment of said mill site claim, together with all hereditaments and appurtenances belonging to it.

The mill site consists of 5 acres, more or less, and is more particularly described as consisting of the N 1/2 NE 1/4 SE 1/4 SE 1/4 of Section 18, Township 12S, Range 5W, G&SRB&M, Arizona.

The mill site is 660 feet in length and 330 feet in width and is located within the SE quarter(s) of Section 18, Township 12S, Range 5W, G&SRB&M, Arizona. The general course of said mill site is from East to West.

This Notice is posted on a location monument at the SW corner of the mill site and within the boundaries of the mill site. The location monument is situated approximately 14840 feet South and 4630 feet East from the NW corner of Section 6, Township 12S, Range 5W, G&SRB&M, Arizona. The location monument is at the West end of the mill site and is 10 feet from the West end, 650 feet from the East end, 10 feet from the South side, and 320 feet from the North side of the mill site. The location monument is in Section 18, Township 12S, Range 5W, G&SRB&M, Arizona.

The undersigned claims the ground as set forth on the attached U.S.G.S. topographic map or sketch.

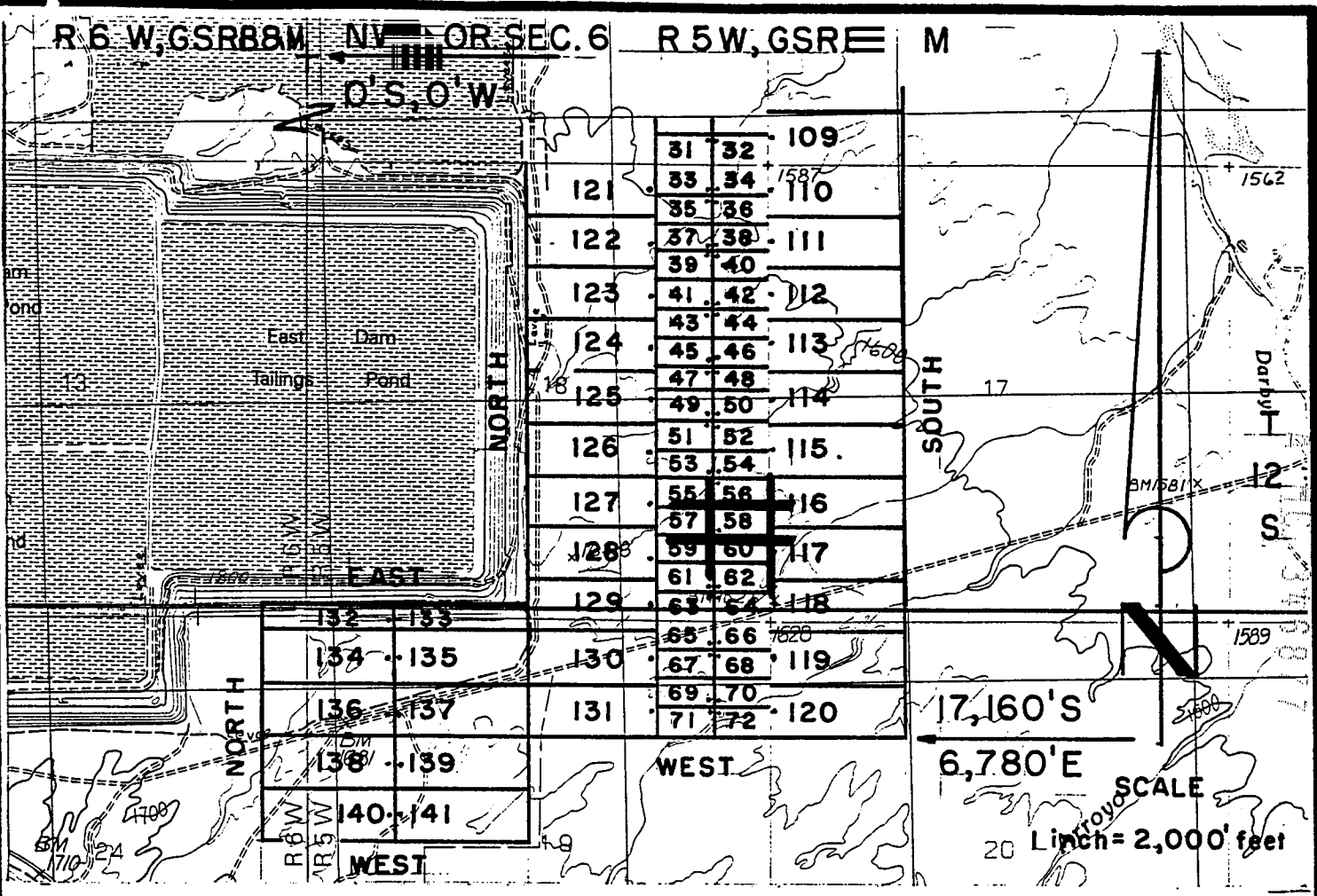
Located, dated and posted on the ground this 27 day of MARCH, 1997. Time: 1100.

Phelps Dodge Mining Company (Owner)

By Richard A. Burns
Richard A. Burns (Agent)

RECEIVED
BUREAU OF
LAND MANAGEMENT
JUN 6 9 58 AM '97
ANTONIA
STATE OFFICE
PHOENIX
ARIZONA

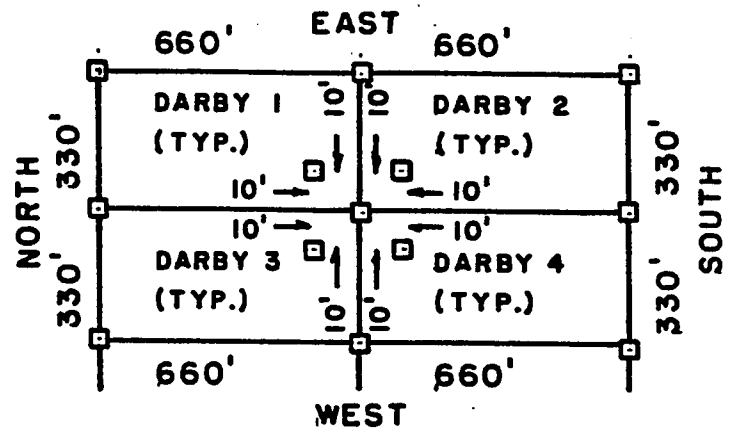
A MC 346977



DARBY MILL SITE CLAIMS 1-72 - LOCATED MARCH 27-29, 1997

PIMA COUNTY, ARIZONA

ALL CLAIMS ARE 330' X 660'.



□ = 2" X 2" X 5"
 WOOD POST

RECEIVED
 BUREAU OF
 LAND MANAGEMENT
 ARIZONA
 STATE OFFICE
 PHOENIX, ARIZONA
 JUN 6 9 59 AM '97

**PHELPS DODGE MINING COMPANY,
 P.O. DRAWER 9
 AJO, ARIZONA 85321**

**ATTACHED TO AND
 MADE A PART OF
 DARBY M.S. 58 LOCATION NOTICE
 PAGE 2 OF 2**

F. ANN RODRIGUEZ, RECORDER
RECORDED BY: JEB
DEPUTY RECORDER
2012 ROOD



BOOKET: 10553
PAGE: 648
NO. OF PAGES: 2
SEQUENCE: 97080746
LOCATN 05/27/97
13:20:00
ENVELOPE
AMOUNT PAID \$ 9.00

W
PHELPS DODGE EXPLORATION CORP
D A STILLWELL
200 UNION BLVD STE 300
LAKEWOOD CO 80228

ARIZONA NOTICE OF LOCATION
(Mill Site Claim)

Notice is hereby given that Phelps Dodge Mining Company, a division of Phelps Dodge Corporation, whose mailing address is P. O. Drawer 9, Ajo, AZ 85321 by its undersigned agent, makes this location of the DARBY 59 mill site claim in the Unknown Mining District, County of Pima, State of Arizona, and hereby declares and publishes as a legal notice that it is the proprietor of a vein or lode claim, or mine, or the owner of a quartz mill or reduction works, and has a valid right to the occupation, possession, and enjoyment of said mill site claim, together with all hereditaments and appurtenances belonging to it.

The mill site consists of 5 acres, more or less, and is more particularly described as consisting of the S 1/2 NW 1/4 SE 1/4 SE 1/4 of Section 18, Township 12S, Range 5W, G&SRB&M, Arizona.

The mill site is 660 feet in length and 330 feet in width and is located within the SE quarter(s) of Section 18, Township 12S, Range 5W, G&SRB&M, Arizona. The general course of said mill site is from East to West.

This Notice is posted on a location monument at the NE corner of the mill site and within the boundaries of the mill site. The location monument is situated approximately 14860 feet South and 4610 feet East from the NW corner of Section 6, Township 12S, Range 5W, G&SRB&M, Arizona. The location monument is at the East end of the mill site and is 10 feet from the East end, 650 feet from the West end, 10 feet from the North side, and 320 feet from the South side of the mill site. The location monument is in Section 18, Township 12S, Range 5W, G&SRB&M, Arizona.

The undersigned claims the ground as set forth on the attached U.S.G.S. topographic map or sketch.

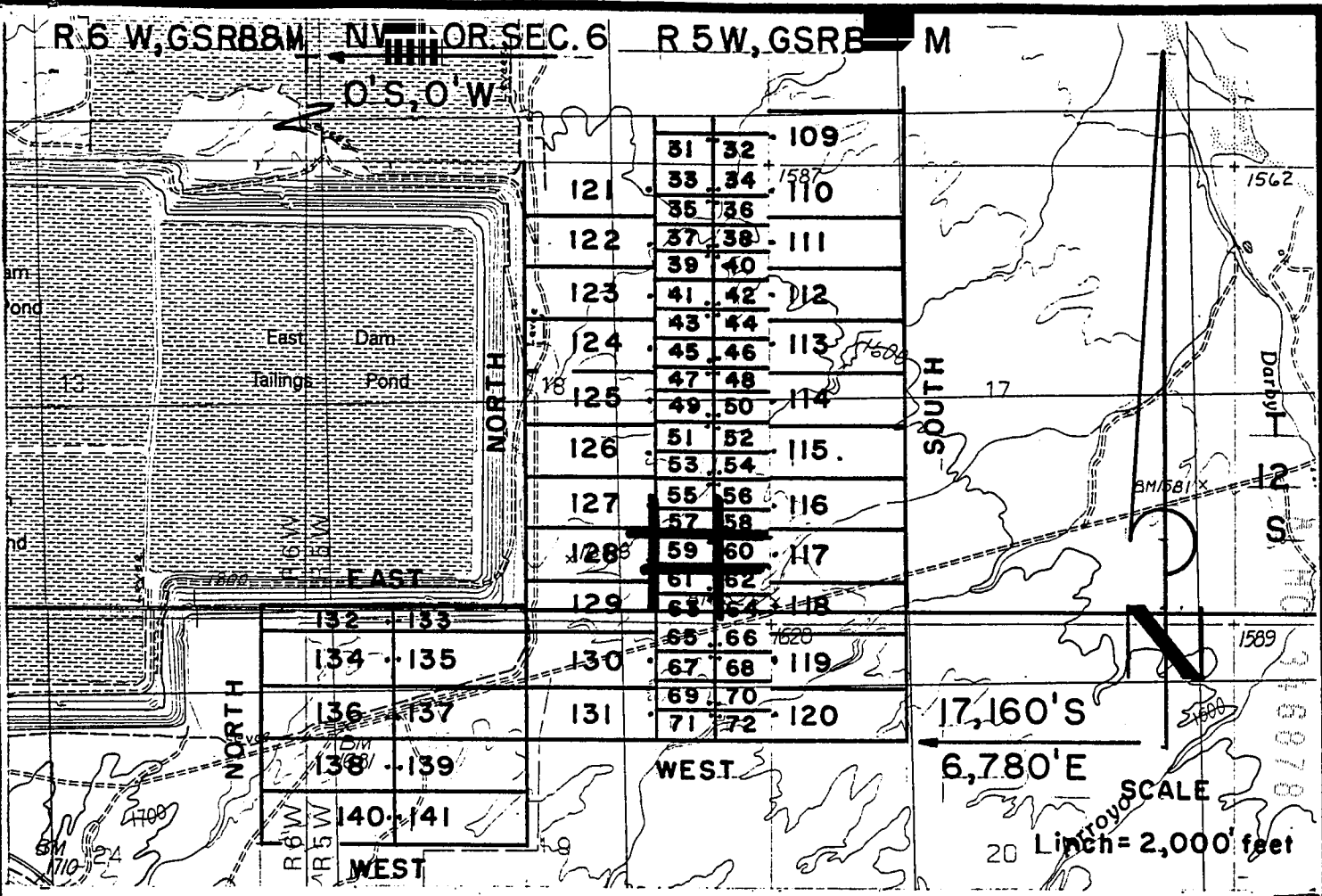
Located, dated and posted on the ground this 27 day of MARCH, 1997. Time: 1100.

Phelps Dodge Mining Company (Owner)

By Richard A. Burns
Richard A. Burns (Agent)

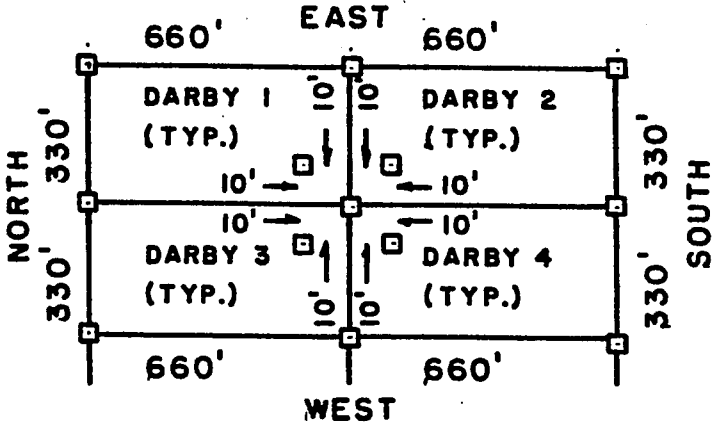
RECEIVED
BUREAU OF
LAND MANAGEMENT
JUN 6 9 59 AM '97
ARIZONA
STATE OFFICE
TUCSON, ARIZONA

A MC 346878



**DARBY MILL SITE CLAIMS 1-72 - LOCATED MARCH 27-29, 1997
PIMA COUNTY, ARIZONA**

ALL CLAIMS ARE 330' X 660'



□ = 2" x 2" x 5"
WOOD POST

RECEIVED
BUREAU OF
LAND MANAGEMENT
ARIZONA
STATE OFFICE
PHOENIX, ARIZONA
JUN 6 9 59 AM '97

PHELPS DODGE MINING COMPANY, ATTACHED TO AND
P.O. DRAWER 9 MADE A PART OF
AJO, ARIZONA 85321 DARBY M.S. 59 LOCATION NOTICE
PAGE 2 OF 2

F. ANN RODRIGUEZ, RECORDER
RECORDED BY: JEB
DEPUTY RECORDER
2012 ROOD



DOCKET: 10553
PAGE: 650
NO. OF PAGES: 2
SEQUENCE: 97080747
DATE: 05/27/97
LOCATN 13:20:00
ENVELOPE
AMOUNT PAID \$ 9.00

W
PHELPS DODGE EXPLORATION CORP
D A STILLWELL
200 UNION BLVD STE 300
LAKEWOOD CO 80228

ARIZONA NOTICE OF LOCATION
(Mill Site Claim)

Notice is hereby given that Phelps Dodge Mining Company, A division of Phelps Dodge Corporation, whose mailing address is P. O. Drawer 9, Ajo, AZ 85321 by its undersigned agent, makes this location of the DARBY 60 mill site claim in the Unknown Mining District, County of Pima, State of Arizona, and hereby declares and publishes as a legal notice that it is the proprietor of a vein or lode claim, or mine, or the owner of a quartz mill or reduction works, and has a valid right to the occupation, possession, and enjoyment of said mill site claim, together with all hereditaments and appurtenances belonging to it.

The mill site consists of 5 acres, more or less, and is more particularly described as consisting of the 1/2 NE 1/4 SE 1/4 SE 1/4 of Section 18, Township 12S, Range 5W, G&SRB&M, Arizona.

The mill site is 660 feet in length and 330 feet in width and is located within the SE quarter(s) of Section 18, Township 12S, Range 5W, G&SRB&M, Arizona. The general course of said mill site is from East to West.

This Notice is posted on a location monument at the NW corner of the mill site and within the boundaries of the mill site. The location monument is situated approximately 14860 feet South and 4630 feet East from the NW corner of Section 6, Township 12S, Range 5W, G&SRB&M, Arizona. The location monument is at the West end of the mill site and is 10 feet from the West end, 650 feet from the East end, 10 feet from the North side, and 320 feet from the South side of the mill site. The location monument is in Section 18, Township 12S, Range 5W, G&SRB&M, Arizona.

The undersigned claims the ground as set forth on attached U.S.G.S. topographic map or sketch.

Located, dated and posted on the ground this 27 day of MARCH, 1997. Time: 1100.

Phelps Dodge Mining Company (Owner)

By Richard A. Burns

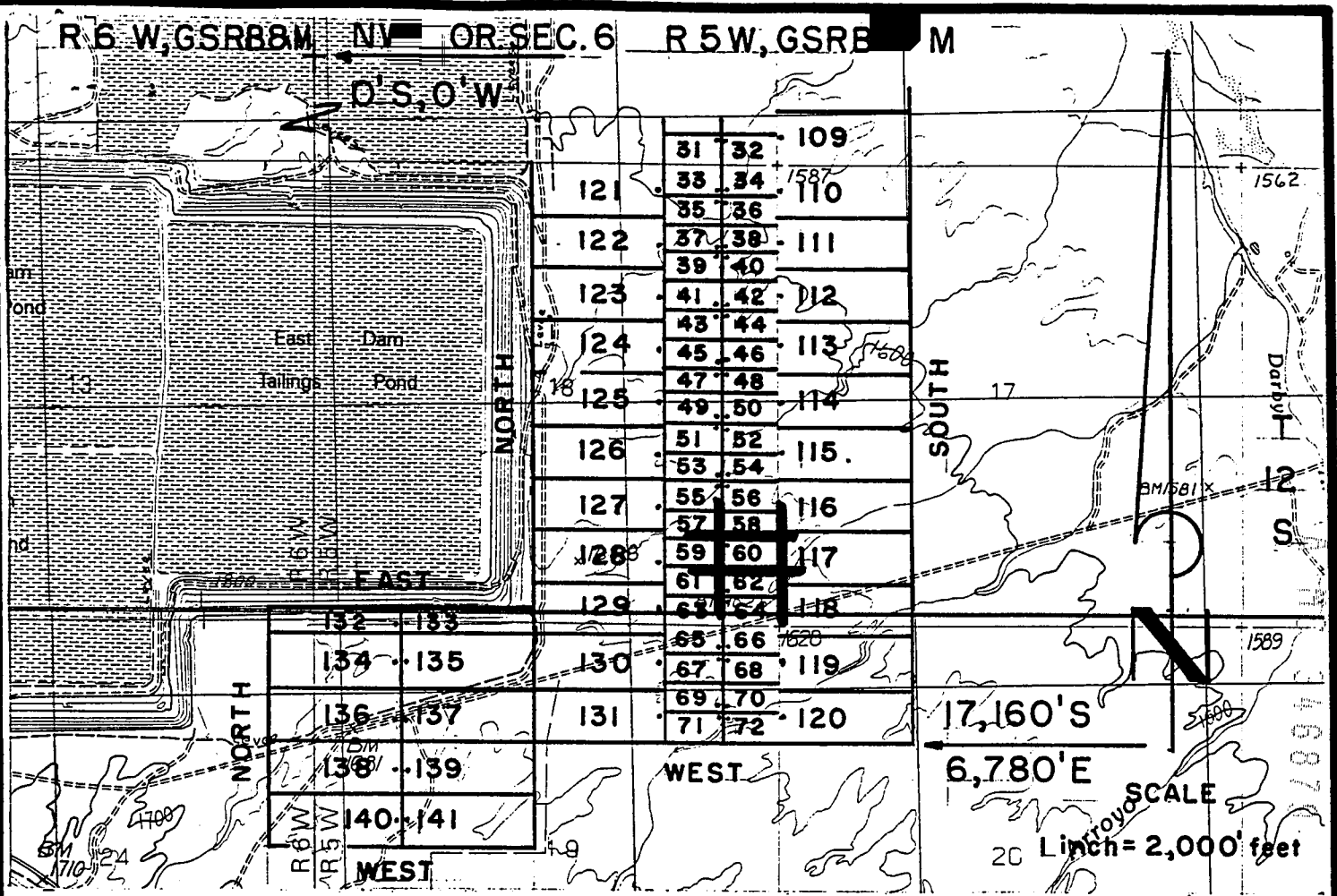
Richard A. Burns (Agent)

A MC 366879

RECEIVED
BUREAU OF
LAND MANAGEMENT

JUN 6 9 59 AM '97

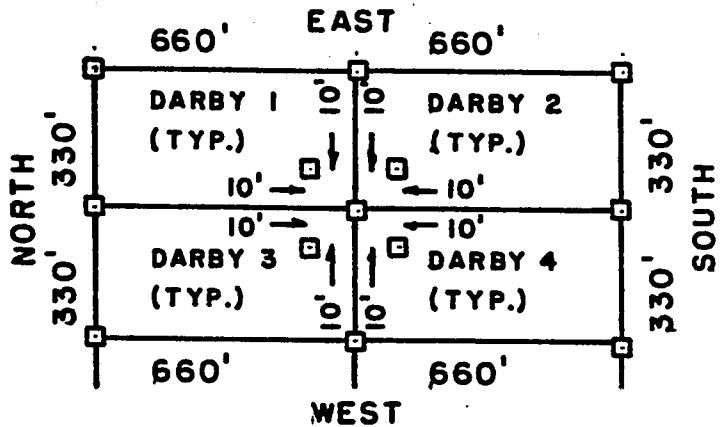
ARIZONA
STATE OFFICE
PHOENIX, ARIZONA



DARBY MILL SITE CLAIMS 1 - 72 - LOCATED MARCH 27-29, 1997

PIMA COUNTY, ARIZONA

ALL CLAIMS ARE 330' X 660'.



□ = 2" x 2" x 5'
WOOD POST

ARIZONA
STATE OFFICE
PHOENIX, ARIZONA

JUN 6 9 59 AM '97

RECEIVED
BUREAU OF
LAND MANAGEMENT

PHELPS DODGE MINING COMPANY, ATTACHED TO AND
P.O. DRAWER 9 MADE A PART OF
AJO, ARIZONA 85321 DARBY M.S. 60 LOCATION NOTICE
PAGE 2 OF 2

F. ANN RODRIGUEZ, ORDER
RECORDED BY: JEB
DEPUTY RECORDER
2012 ROOD



FILED: 10553
652
NO. OF PAGES: 2
SEQUENCE: 97080748
05/27/97
LOCATN 13:20:00
ENVELOPE
AMOUNT PAID \$ 9.00

PHELPS DODGE EXPLORATION CORP
D A STILLWELL
200 UNION BLVD STE 300
LAKEWOOD CO 80228

ARIZONA NOTICE OF LOCATION
(Mill Site Claim)

Notice is hereby given that Phelps Dodge Mining Company, A division of Phelps Dodge Corporation, whose mailing address is P. O. Drawer 9, Ajo, AZ 85321 by its undersigned agent, makes this location of the DARBY 61 mill site claim in the Unknown Mining District, County of Pima, State of Arizona, and hereby declares and publishes as a legal notice that it is the proprietor of a vein or lode claim, or mine, or the owner of a quartz mill or reduction works, and has a valid right to the occupation, possession, and enjoyment of said mill site claim, together with all hereditaments and appurtenances belonging to it.

The mill site consists of 5 acres, more or less, and is more particularly described as consisting of the N 1/2 SW 1/4 SE 1/4 SE 1/4 of Section 18, Township 12S, Range 5W, G&SRB&M, Arizona.

The mill site is 660 feet in length and 330 feet in width and is located within the SE quarter(s) of Section 18, Township 12S, Range 5W, G&SRB&M, Arizona. The general course of said mill site is from East to West.

This Notice is posted on a location monument at the SE corner of the mill site and within the boundaries of the mill site. The location monument is situated approximately 15500 feet South and 4610 feet East from the NW corner of Section 6, Township 12S, Range 5W, G&SRB&M, Arizona. The location monument is at the East end of the mill site and is 10 feet from the East end, 650 feet from the West end, 10 feet from the South side, and 320 feet from the North side of the mill site. The location monument is in Section 18, Township 12S, Range 5W, G&SRB&M, Arizona.

The undersigned claims the ground as set forth on attached U.S.G.S. topographic map or sketch.

Located, dated and posted on the ground this 27 day of MARCH, 1997. Time: 1112.

Phelps Dodge Mining Company (Agent)

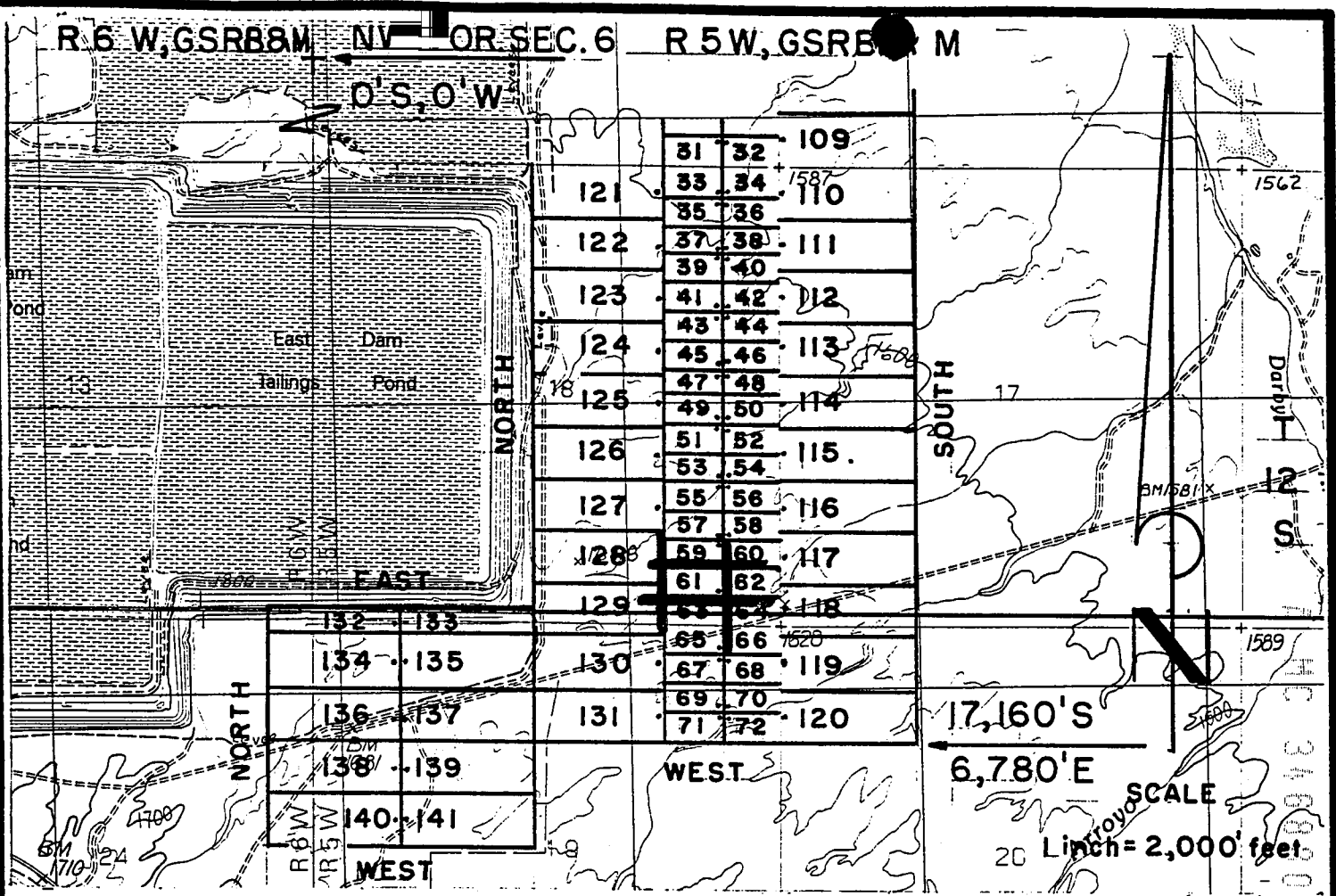
By Richard A. Burns
Richard A. Burns (Agent)

A MC 346880

RECEIVED
BUREAU OF
LAND MANAGEMENT

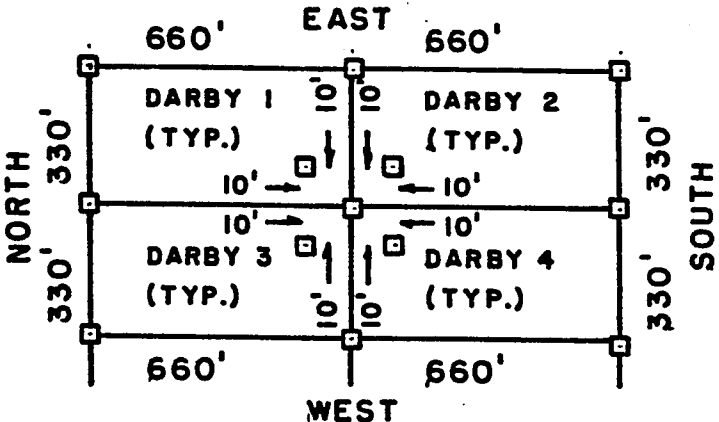
JUN 6 9 59 AM '97

ARIZONA
STATE OFFICE
PHOENIX, ARIZONA



**DARBY MILL SITE CLAIMS 1-72 - LOCATED MARCH 27-29, 1997
PIMA COUNTY, ARIZONA**

ALL CLAIMS ARE 330' X 660'.



□ = 2" x 2" x 5'
WOOD POST

ARIZONA
STATE OFFICE
PHOENIX, ARIZONA

JUN 6 9 59 AM '97

RECEIVED
BUREAU OF
LAND MANAGEMENT

PHELPS DODGE MINING COMPANY, ATTACHED TO AND
P.O. DRAWER 9
AJO, ARIZONA 85321
MADE A PART OF
DARBY M.S. 6/ LOCATION NOTICE
PAGE 2 OF 2

F. ANN RODRIGUEZ, RECORDER
RECORDED BY: JEB
DEPUTY RECORDER
2012 ROAD



BOOKET: 10553
PAGE: 654
NO. OF PAGES: 2
SEQUENCE: 97080749
DATE: 05/27/97
LOCATN 13:20:00
ENVELOPE
AMOUNT PAID \$ 9.00

PHELPS DODGE EXPLORATION CORP
D A STILLWELL
200 UNION BLVD STE 300
LAKEWOOD CO 80228

**ARIZONA NOTICE OF LOCATION
(Mill Site Claim)**

Notice is hereby given that Phelps Dodge Mining Company, A division of Phelps Dodge Corporation, whose mailing address is P. O. Drawer 9, Ajo, AZ 85321 by its undersigned agent, makes this location of the DARBY 62 mill site claim in the Unknown Mining District, County of Pima, State of Arizona, and hereby declares and publishes as a legal notice that it is the proprietor of a vein or lode claim, or mine, or the owner of a quartz mill or reduction works, and has a valid right to the occupation, possession, and enjoyment of said mill site claim, together with all hereditaments and appurtenances belonging to it.

The mill site consists of 5 acres, more or less, and is more particularly described as consisting of the N1/2 SE1/4 SE1/4 SE1/4 of Section 18, Township 12S, Range 5W, G&SRB&M, Arizona.

The mill site is 660 feet in length and 330 feet in width and is located within the SE quarter(s) of Section 18, Township 12S, Range 5W, G&SRB&M, Arizona. The general course of said mill site is from East to West.

This Notice is posted on a location monument at the SW corner of the mill site and within the boundaries of the mill site. The location monument is situated approximately 15500 feet South and 4630 feet East from the NW corner of Section 6, Township 12S, Range 5W, G&SRB&M, Arizona. The location monument is at the West end of the mill site and is 10 feet from the West end, 650 feet from the East end, 10 feet from the South side, and 320 feet from the North side of the mill site. The location monument is in Section 18, Township 12S, Range 5W, G&SRB&M, Arizona.

The undersigned claims the ground as set forth on attached U.S.G.S. topographic map or sketch.

Located, dated and posted on the ground this 27 day of MARCH, 1997. Time: 1112.

Phelps Dodge Mining Company (Owner)

By Richard A. Burns
Richard A. Burns (Agent)

10553

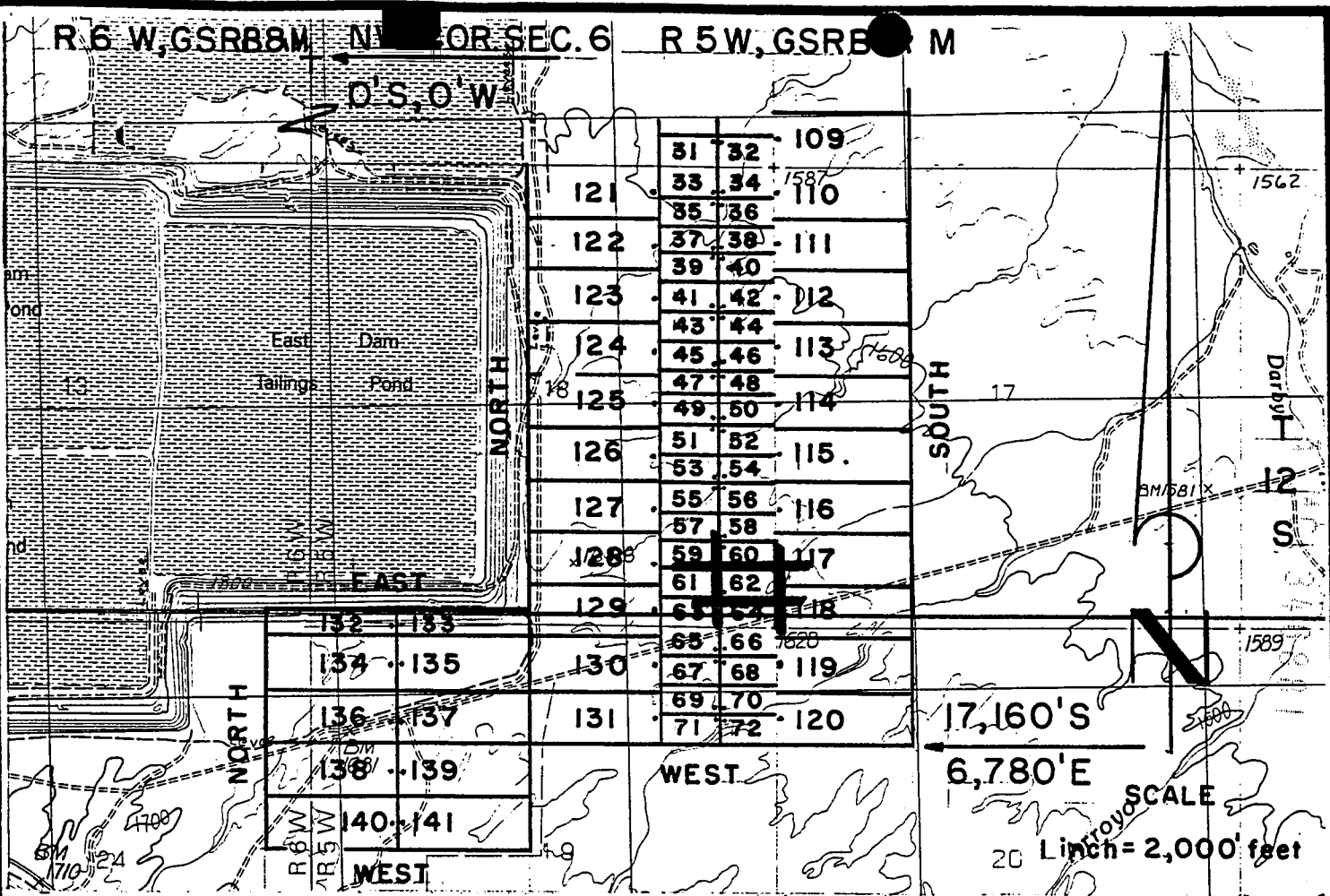
654

A MC 346881

ARIZONA
STATE OFFICE
PHOENIX, ARIZONA

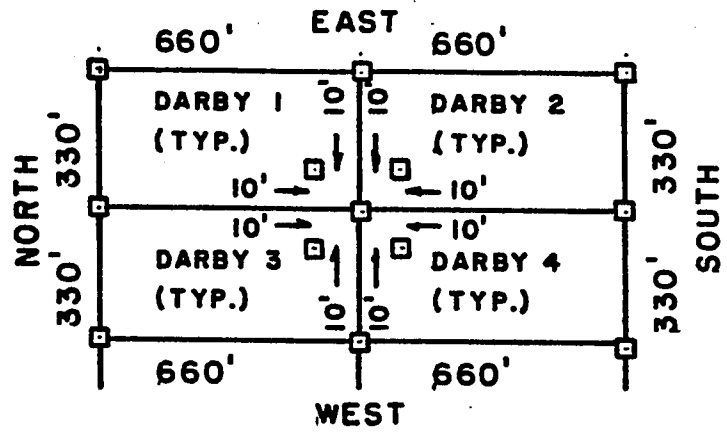
JUN 6 9 59 AM '97

RECEIVED
BUREAU OF
LAND MANAGEMENT



**DARBY MILL SITE CLAIMS 1-72 - LOCATED MARCH 27-29, 1997
PIMA COUNTY, ARIZONA**

ALL CLAIMS ARE 330' X 660'



□ = 2" x 2" x 5"
WOOD POST

RECEIVED
BUREAU OF
LAND MANAGEMENT
ARIZONA
STATE OFFICE
PHOENIX, ARIZONA
JUN 6 9 59 AM '97

PHELPS DODGE MINING COMPANY, ATTACHED TO AND
P.O. DRAWER 9
AJO, ARIZONA 85321
MADE A PART OF
DARBY M.S. 62 LOCATION NOTICE
PAGE 2 OF 2

F. ANN RODRIGUEZ, RECORDER
RECORDED BY: JEB
DEPUTY RECORDER
2012 ROOD



BOOKET: 10553
PAGE: 656
NO. OF PAGES: 2
SEQUENCE: 97080750
LOCATN 05/27/97 13:20:00
ENVELOPE
AMOUNT PAID \$ 9.00

W
PHELPS DODGE EXPLORATION CORP
D A STILLWELL
200 UNION BLVD STE 300
LAKEWOOD CO 80228

ARIZONA NOTICE OF LOCATION
(Mill Site Claim)

Notice is hereby given that Phelps Dodge Mining Company, A division of Phelps Dodge Corporation, whose mailing address is P. O. Drawer 9, Ajo, AZ 85321 by its undersigned agent, makes this location of the DARBY 63 mill site claim in the Unknown Mining District, County of Pima, State of Arizona, and hereby declares and publishes as a legal notice that it is the proprietor of a vein or lode claim, or mine, or the owner of a quartz mill or reduction works, and has a valid right to the occupation, possession, and enjoyment of said mill site claim, together with all hereditaments and appurtenances belonging to it.

The mill site consists of 5 acres, more or less, and is more particularly described as consisting of the S 1/2 SW 1/4 SE 1/4 SE 1/4 of Section 18, Township 12S, Range 5W, G&SRB&M, Arizona.

The mill site is 660 feet in length and 330 feet in width and is located within the SE quarter(s) of Section 18, Township 12S, Range 5W, G&SRB&M, Arizona. The general course of said mill site is from East to West.

This Notice is posted on a location monument at the NE corner of the mill site and within the boundaries of the mill site. The location monument is situated approximately 15520 feet South and 4610 feet East from the NW corner of Section 6, Township 12S, Range 5W, G&SRB&M, Arizona. The location monument is at the East end of the mill site and is 10 feet from the East end, 650 feet from the West end, 10 feet from the North side, and 320 feet from the South side of the mill site. The location monument is in Section 18, Township 12S, Range 5W, G&SRB&M, Arizona.

The undersigned claims the ground as set forth on the attached U.S.G.S. topographic map or sketch.

Located, dated and posted on the ground this 27 day of MARCH, 1997. Time: 1112.

Phelps Dodge Mining Company (Owner)

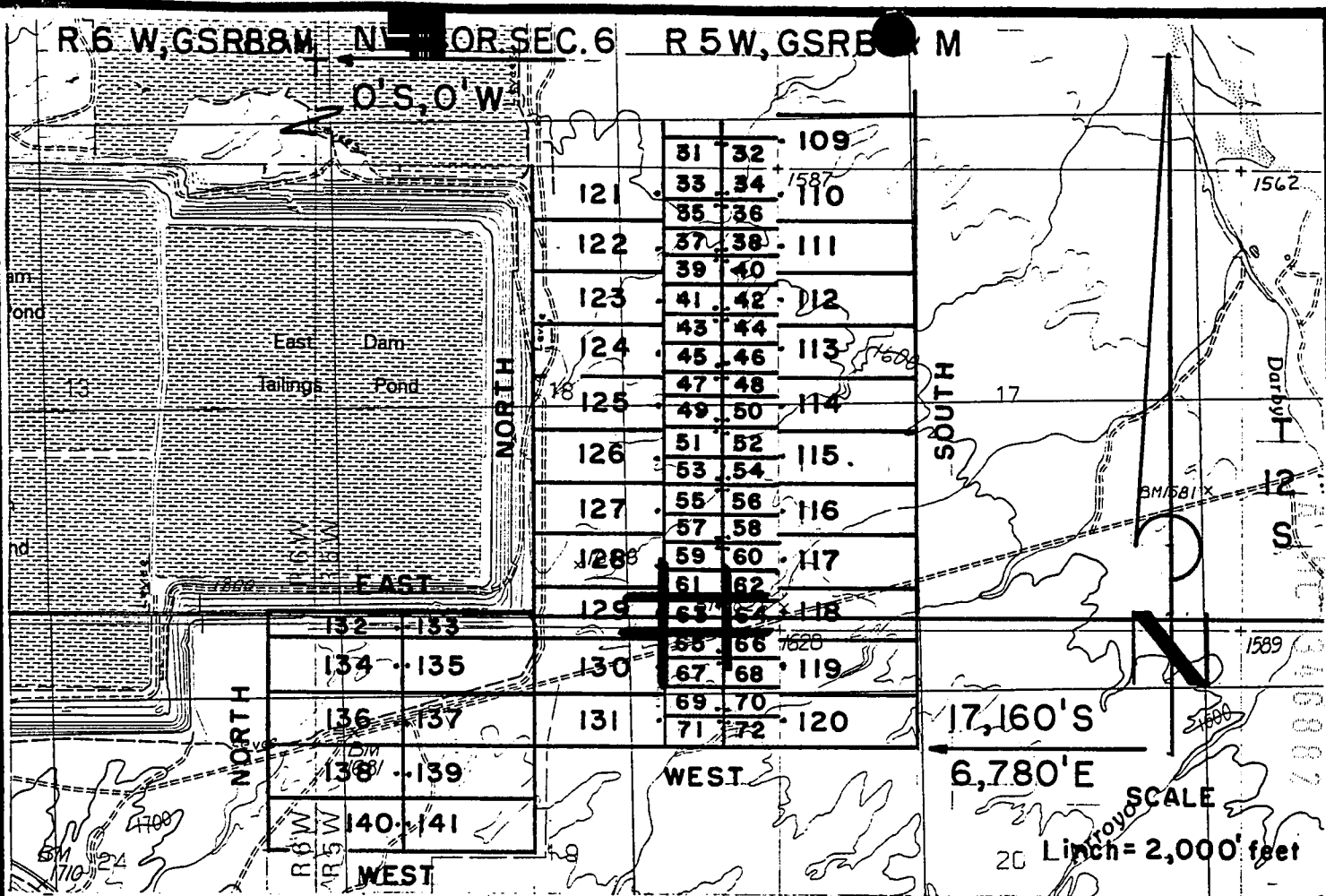
By Richard A. Burns
Richard A. Burns (Agent)

A 100 346882

RECEIVED
BUREAU OF
LAND MANAGEMENT

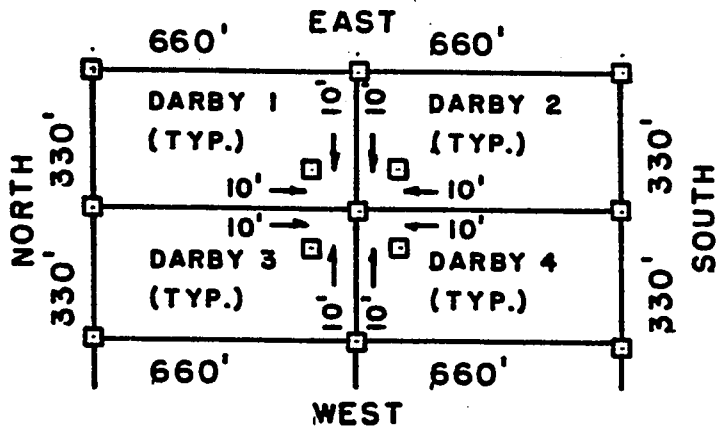
ARIZONA
STATE OFFICE
PHOENIX, ARIZONA

JUN 6 9 59 AM '97



**DARBY MILL SITE CLAIMS 1-72 - LOCATED MARCH 27-29, 1997
PIMA COUNTY, ARIZONA**

ALL CLAIMS ARE 330' X 660'.



□ = 2" x 2" x 5"
WOOD POST

ARIZONA
STATE OFFICE
PHOENIX, ARIZONA

JUN 6 9 59 AM '97

RECEIVED
BUREAU OF
LAND MANAGEMENT

PHELPS DODGE MINING COMPANY, ATTACHED TO AND
P.O. DRAWER 9 MADE A PART OF
AJO, ARIZONA 85321 DARBY M.S. 63 LOCATION NOTICE
PAGE 2 OF 2

F. ANN RODRIGUEZ, RECORDER
RECORDED BY: JEB
DEPUTY RECORDER
2012 ROOD



DOCKET: 10553
PAGE: 658
NO. OF PAGES: 2
SEQUENCE: 97080751
LOCATN 05/27/97 13:20:00
ENVELOPE
AMOUNT PAID \$ 9.00

W
PHELPS DODGE EXPLORATION CORP
D A STILLWELL
200 UNION BLVD STE 300
LAKEWOOD CO 80228

ARIZONA NOTICE OF LOCATION
(Mill Site Claim)

Notice is hereby given that Phelps Dodge Mining Company, A division of Phelps Dodge Corporation, whose mailing address is P. O. Drawer 9, Ajo, AZ 85321 by its undersigned agent, makes this location of the DARBY 64 mill site claim in the Unknown Mining District, County of Pima, State of Arizona, and hereby declares and publishes as a legal notice that it is the proprietor of a vein or lode claim, or mine, or the owner of a quartz mill or reduction works, and has a valid right to the occupation, possession, and enjoyment of said mill site claim, together with all hereditaments and appurtenances belonging to it.

The mill site consists of 5 acres, more or less, and is more particularly described as consisting of the 1/2 SE 1/4 SE 1/4 SE 1/4 of Section 18, Township 12S, Range 5W, G&SRB&M, Arizona.

The mill site is 660 feet in length and 330 feet in width and is located within the SE quarter(s) of Section 18, Township 12S, Range 5W, G&SRB&M, Arizona. The general course of said mill site is from East to West.

This Notice is posted on a location monument at the NW corner of the mill site and within the boundaries of the mill site. The location monument is situated approximately 15520 feet South and 4630 feet East from the NW corner of Section 6, Township 12S, Range 5W, G&SRB&M, Arizona. The location monument is at the West end of the mill site and is 10 feet from the West end, 650 feet from the East end, 10 feet from the North side, and 320 feet from the South side of the mill site. The location monument is in Section 18, Township 12S, Range 5W, G&SRB&M, Arizona.

The undersigned claims the ground as set forth on the attached U.S.G.S. topographic map or sketch.

Located, dated and posted on the ground this 27 day of MARCH, 1997. Time: 1112.

Phelps Dodge Mining Company (Owner)

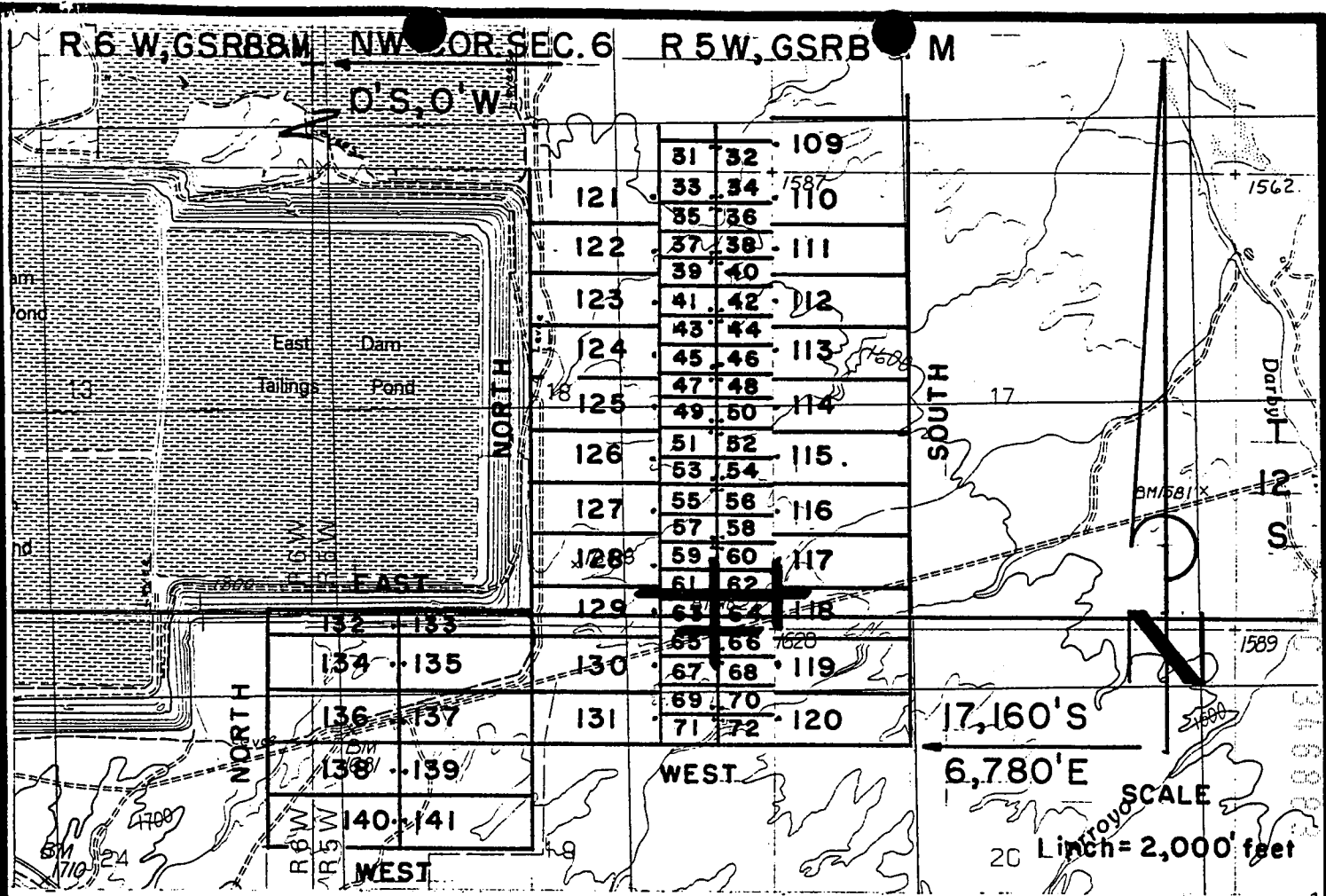
By Richard A. Burns

Richard A. Burns (Agent)

7 MC 346983

RECEIVED
BUREAU OF
LAND MANAGEMENT
JUN 6 9 59 AM '97

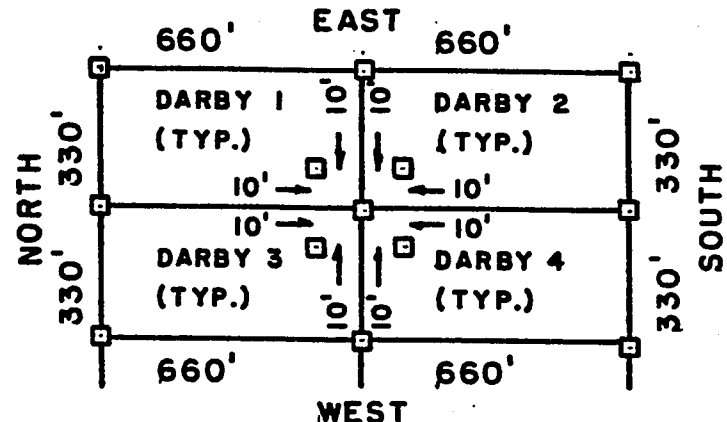
ARIZONA
STATE OFFICE
PHOENIX, ARIZONA



DARBY MILL SITE CLAIMS 1-72 - LOCATED MARCH 27-29, 1997

PIMA COUNTY, ARIZONA

ALL CLAIMS ARE 330' X 660'.



□ = 2" x 2" x 5'
WOOD POST

RECEIVED
BUREAU OF
LAND MANAGEMENT
ARIZONA
STATE OFFICE
PHOENIX, ARIZONA
JUN 6 9 59 AM '97

**PHELPS DODGE MINING COMPANY, ATTACHED TO AND
P.O. DRAWER 9
AJO, ARIZONA 85321**

**MADE A PART OF
DARBY M.S. 64 LOCATION NOTICE
PAGE 2 OF 2**

F. ANN RODRIGUEZ, RECORDER
RECORDED BY: JEB
DEPUTY RECORDER
2012 ROOD



DOCKET: 10553
PAGE: 660
NO. OF PAGES: 2
SEQUENCE: 97080752
DATE: 05/27/97
LOCATN: 13:20:00
ENVELOPE
AMOUNT PAID \$ 9.00

W
PHELPS DODGE EXPLORATION CORP
D A STILLWELL
200 UNION BLVD STE 300
LAKEWOOD CO 80228

ARIZONA NOTICE OF LOCATION
(Mill Site Claim)

Notice is hereby given that Phelps Dodge Mining Company, a division of Phelps Dodge Corporation, whose mailing address is P. O. Drawer 9, Ajo, AZ 85321 by its undersigned agent, makes this location of the DARBY 65 mill site claim in the Unknown Mining District, County of Pima, State of Arizona, and hereby declares and publishes as a legal notice that it is the proprietor of a vein or lode claim, or mine, or the owner of a quartz mill or reduction works, and has a valid right to the occupation, possession, and enjoyment of said mill site claim, together with all hereditaments and appurtenances belonging to it.

The mill site consists of 5 acres, more or less, and is more particularly described as consisting of the N 1/2 NW 1/4 NE 1/4 NE 1/4 of Section 19, Township 12S, Range 5W, G&SRB&M, Arizona.

The mill site is 660 feet in length and 330 feet in width and is located within the NE quarter(s) of Section 19, Township 12S, Range 5W, G&SRB&M, Arizona. The general course of said mill site is from East to West.

This Notice is posted on a location monument at the SE corner of the mill site and within the boundaries of the mill site. The location monument is situated approximately 16160 feet South and 4610 feet East from the NW corner of Section 6, Township 12S, Range 5W, G&SRB&M, Arizona. The location monument is at the East end of the mill site and is 10 feet from the East end, 650 feet from the West end, 10 feet from the South side, and 320 feet from the North side of the mill site. The location monument is in Section 19, Township 12S, Range 5W, G&SRB&M, Arizona.

The undersigned claims the ground as set forth on the attached U.S.G.S. topographic map or sketch.

Located, dated and posted on the ground this 27 day 6 of MARCH, 1997. Time: 1201.

Phelps Dodge Mining Company (Owner)

By Richard A. Burns

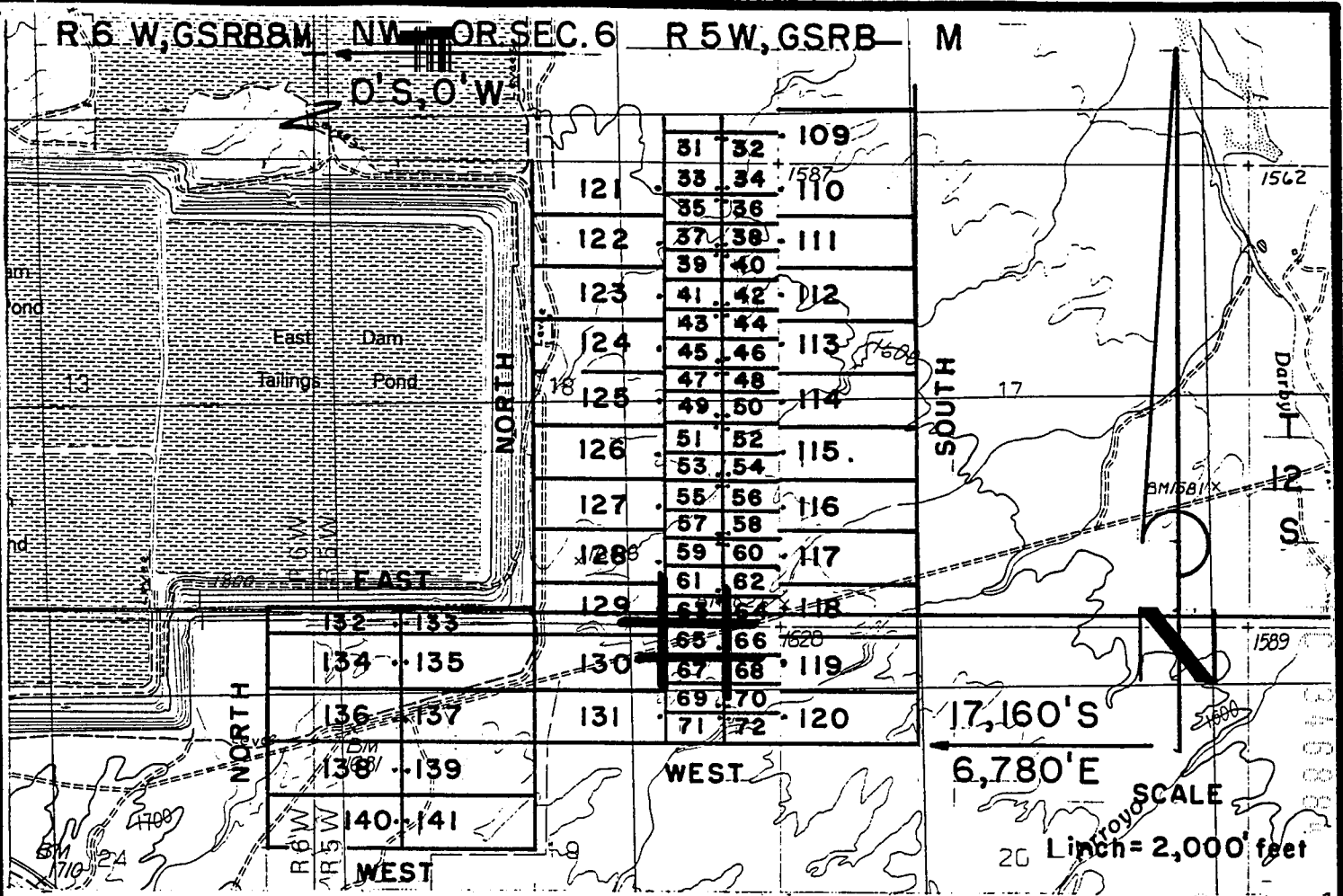
Richard A. Burns (Agent)

4
M
C
3
4
6
8
8
4

RECEIVED
BUREAU OF
LAND MANAGEMENT

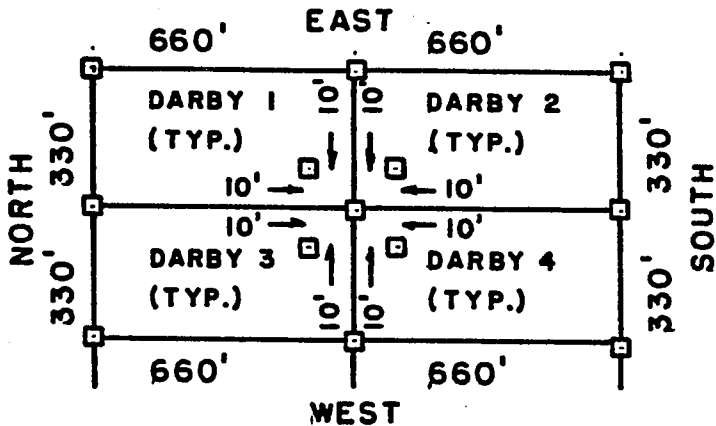
JUN 6 9 59 AM '97

ARIZONA
STATE OFFICE
PHOENIX, ARIZONA



**DARBY MILL SITE CLAIMS 1-72 - LOCATED MARCH 27-29, 1997
PIMA COUNTY, ARIZONA**

ALL CLAIMS ARE 330' X 660'.



□ = 2" x 2" x 5'
WOOD POST

RECEIVED
BUREAU OF
LAND MANAGEMENT
ARIZONA
STATE OFFICE
PHOENIX, ARIZONA
JUN 6 9 59 AM '97

PHELPS DODGE MINING COMPANY, ATTACHED TO AND
P.O. DRAWER 9
AJO, ARIZONA 85321
MADE A PART OF
DARBY M.S. 65 LOCATION NOTICE
PAGE 2 OF 2

F. ANN RODRIGUEZ, RECORDER
RECORDED BY: JEB
DEPUTY RECORDER
2012 ROOD



DOCKET: 10553
PAGE: 662
NO. OF PAGES: 2
SEQUENCE: 97080753
DATE: 05/27/97
LOCATN: 13:20:00
ENVELOPE
AMOUNT PAID \$ 9.00

W
PHELPS DODGE EXPLORATION CORP
D A STILLWELL
200 UNION BLVD STE 300
LAKEWOOD CO 80228

ARIZONA NOTICE OF LOCATION
(Mill Site Claim)

Notice is hereby given that Phelps Dodge Mining Company, A division of Phelps Dodge Corporation, whose mailing address is P. O. Drawer 9, Ajo, AZ 85321 by its undersigned agent, makes this location of the DARBY 66 mill site claim in the Unknown Mining District, County of Pima, State of Arizona, and hereby declares and publishes as a legal notice that it is the proprietor of a vein or lode claim, or mine, or the owner of a quartz mill or reduction works, and has a valid right to the occupation, possession, and enjoyment of said mill site claim, together with all hereditaments and appurtenances belonging to it.

The mill site consists of 5 acres, more or less, and is more particularly described as consisting of the N 1/2 NE 1/4 NE 1/4 NE 1/4 of Section 19, Township 12S, Range 5W, G&SRB&M, Arizona.

The mill site is 660 feet in length and 330 feet in width and is located within the NE quarter(s) of Section 19, Township 12S, Range 5W, G&SRB&M, Arizona. The general course of said mill site is from East to West.

This Notice is posted on a location monument at the SW corner of the mill site and within the boundaries of the mill site. The location monument is situated approximately 16160 feet South and 4630 feet East from the NW corner of Section 6, Township 12S, Range 5W, G&SRB&M, Arizona. The location monument is at the West end of the mill site and is 10 feet from the West end, 650 feet from the East end, 10 feet from the South side, and 320 feet from the North side of the mill site. The location monument is in Section 19, Township 12S, Range 5W, G&SRB&M, Arizona.

The undersigned claims the ground as set forth on the attached U.S.G.S. topographic map or sketch.

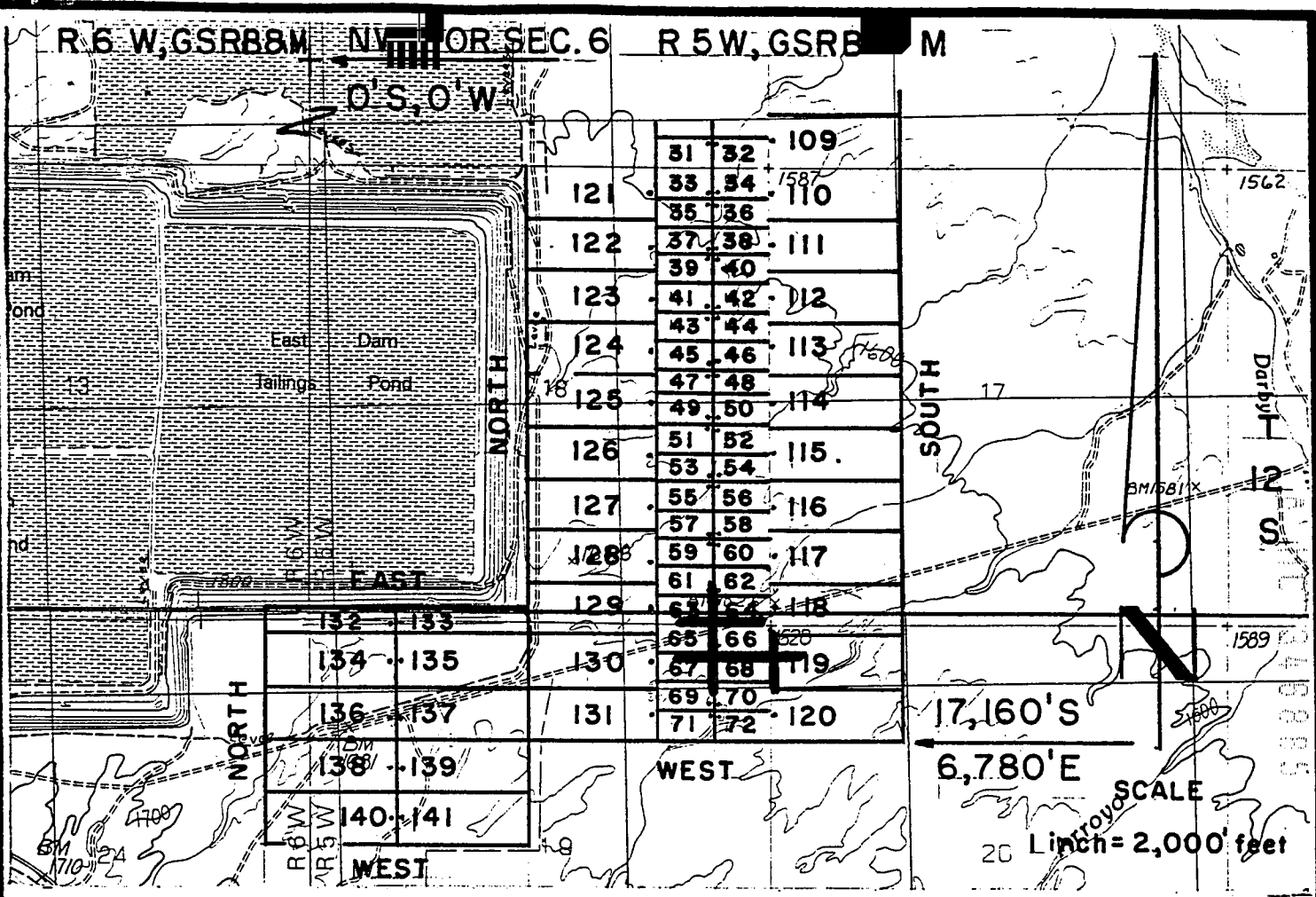
Located, dated and posted on the ground this 27 day of MARCH, 1997. Time: 1201.

Phelps Dodge Mining Company (Owner)

By Richard A. Burns
Richard A. Burns (Agent)

RECEIVED
BUREAU OF
LAND MANAGEMENT
JUN 6 9 59 AM '97
ARIZONA
STATE OFFICE
PHOENIX, ARIZONA

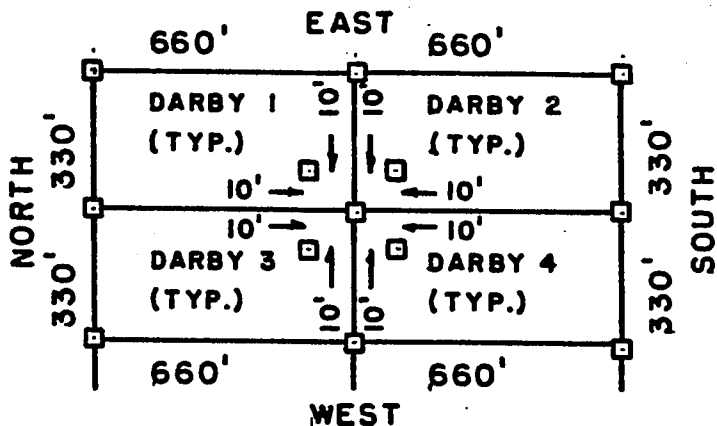
A
HC
346885



DARBY MILL SITE CLAIMS 1-72 - LOCATED MARCH 27-29, 1997

PIMA COUNTY, ARIZONA

ALL CLAIMS ARE 330' X 660'.



□ = 2" x 2" x 5'
WOOD POST

ARIZONA
STATE OFFICE
PHOENIX, ARIZONA

Jun 6 9 59 AM '97

RECEIVED
BUREAU OF
LAND MANAGEMENT

**PHELPS DODGE MINING COMPANY,
P.O. DRAWER 9
AJO, ARIZONA 85321**

**ATTACHED TO AND
MADE A PART OF
DARBY M.S. 66 LOCATION NOTICE
PAGE 2 OF 2**



W
PHELPS DODGE EXPLORATION CORP
D A STILLWELL
200 UNION BLVD STE 300
LAKEWOOD CO 80228

ARIZONA NOTICE OF LOCATION
(Mill Site Claim)

Notice is hereby given that Phelps Dodge Mining Company, A division of Phelps Dodge Corporation, whose mailing address is P. O. Drawer 9, Ajo, AZ 85321 by its undersigned agent, makes this location of the DARBY 67 mill site claim in the Unknown Mining District, County of Pima, State of Arizona, and hereby declares and publishes as a legal notice that it is the proprietor of a vein or lode claim, or mine, or the owner of a quartz mill or reduction works, and has a valid right to the occupation, possession, and enjoyment of said mill site claim, together with all hereditaments and appurtenances belonging to it.

The mill site consists of 5 acres, more or less, and is more particularly described as consisting of the 1/2 NW 1/4 NE 1/4 NE 1/4 of Section 19, Township 12S, Range 5W, G&SRB&M, Arizona.

The mill site is 660 feet in length and 330 feet in width and is located within the NE quarter(s) of Section 19, Township 12S, Range 5W, G&SRB&M, Arizona. The general course of said mill site is from East to West.

This Notice is posted on a location monument at the NE corner of the mill site and within the boundaries of the mill site. The location monument is situated approximately 16180 feet South and 4610 feet East from the NW corner of Section 6, Township 12S, Range 5W, G&SRB&M, Arizona. The location monument is at the East end of the mill site and is 10 feet from the East end, 650 feet from the West end, 10 feet from the North side, and 320 feet from the South side of the mill site. The location monument is in Section 19, Township 12S, Range 5W, G&SRB&M, Arizona.

The undersigned claims the ground as set forth on the attached U.S.G.S. topographic map or sketch.

Located, dated and posted on the ground this 27 day of MARCH, 1997. Time: 1201.

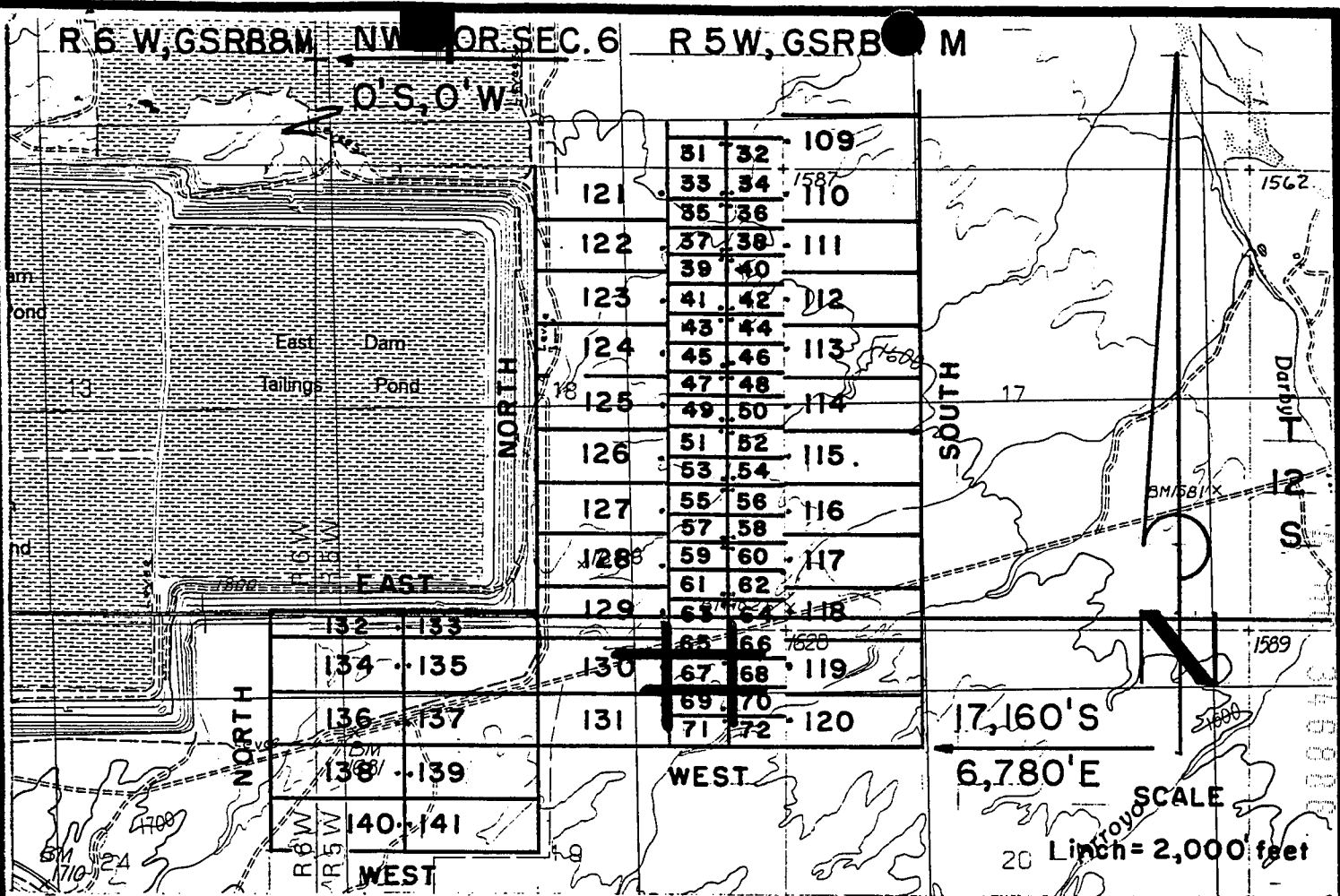
Phelps Dodge Mining Company (owner)

By Richard A Burns
Richard A. Burns (Agent)

RECEIVED
BUREAU OF
LAND MANAGEMENT

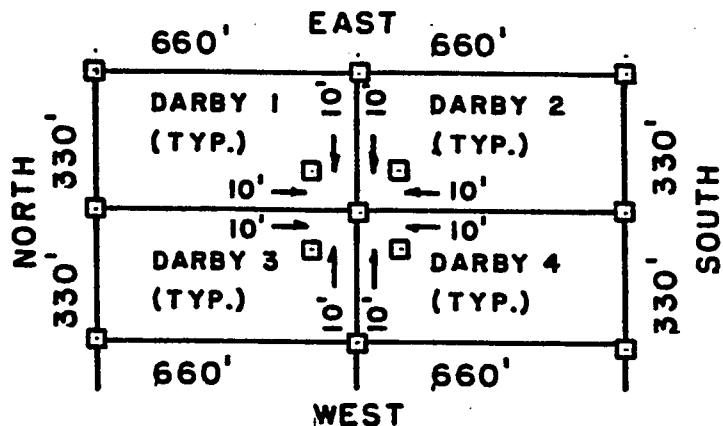
JUN 6 10 00 AM '97

ARIZONA
STATE OFFICE
PHOENIX, ARIZONA



**DARBY MILL SITE CLAIMS 1-72 - LOCATED MARCH 27-29, 1997
PIMA COUNTY, ARIZONA**

ALL CLAIMS ARE 330' X 660'.



□ = 2" x 2" x 5'
WOOD POST

ARIZONA
STATE OFFICE
PHOENIX, ARIZONA

JUN 6 10 00 AM '97

RECEIVED
BUREAU OF
LAND MANAGEMENT

PHELPS DODGE MINING COMPANY, ATTACHED TO AND
P.O. DRAWER 9
AJO, ARIZONA 85321
MADE A PART OF
DARBY M.S. 67 LOCATION NOTICE
PAGE 2 OF 2



PHELPS DODGE EXPLORATION CORP
D A STILLWELL
200 UNION BLVD STE 300
LAKEWOOD CO 80228

ARIZONA NOTICE OF LOCATION
(Mill Site Claim)

Notice is hereby given that Phelps Dodge Mining Company, A division of Phelps Dodge Corporation, whose mailing address is P. O. Drawer 9, Ajo, AZ 85321 by its undersigned agent, makes this location of the DARBY 68 mill site claim in the Unknown Mining District, County of Pima, State of Arizona, and hereby declares and publishes as a legal notice that it is the proprietor of a vein or lode claim, or mine, or the owner of a quartz mill or reduction works, and has a valid right to the occupation, possession, and enjoyment of said mill site claim, together with all hereditaments and appurtenances belonging to it.

The mill site consists of 5 acres, more or less, and is more particularly described as consisting of the S 1/2 NE 1/4 NE 1/4 NE 1/4 of Section 19, Township 12S, Range 5W, G&SRB&M, Arizona.

The mill site is 660 feet in length and 330 feet in width and is located within the NE quarter(s) of Section 19, Township 12S, Range 5W, G&SRB&M, Arizona. The general course of said mill site is from East to West.

This Notice is posted on a location monument at the NW corner of the mill site and within the boundaries of the mill site. The location monument is situated approximately 16180 feet South and 4630 feet East from the NW corner of Section 6, Township 12S, Range 5W, G&SRB&M, Arizona. The location monument is at the West end of the mill site and is 10 feet from the West end, 650 feet from the East end, 10 feet from the North side, and 320 feet from the South side of the mill site. The location monument is in Section 19, Township 12S, Range 5W, G&SRB&M, Arizona.

The undersigned claims the ground as set forth on the attached U.S.G.S. topographic map or sketch.

Located, dated and posted on the ground this 27 day of MARCH, 1997. Time: 1201.

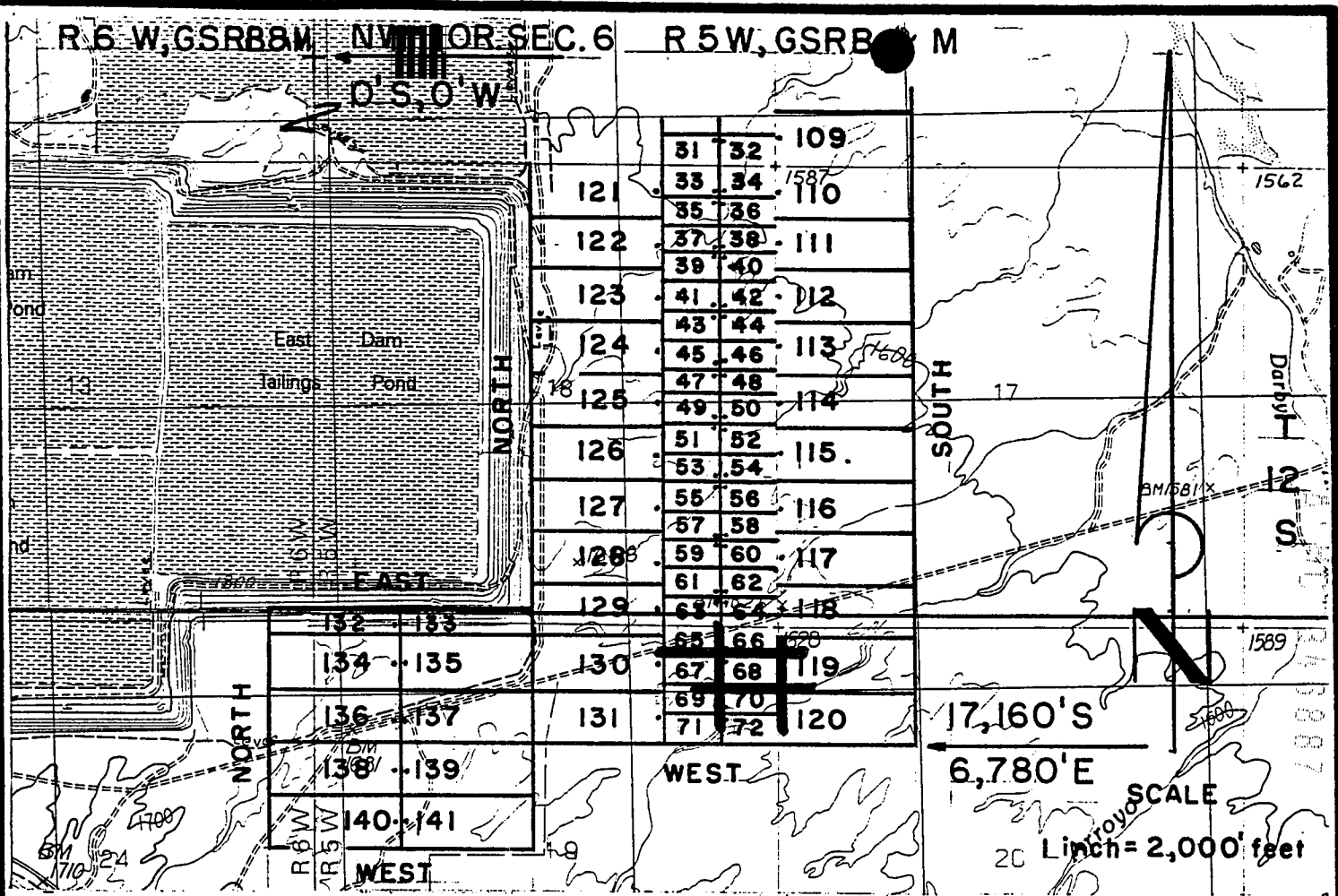
Phelps Dodge Mining Company (Owner)

By Richard A. Burns
Richard A. Burns (Agent)

REC 346887

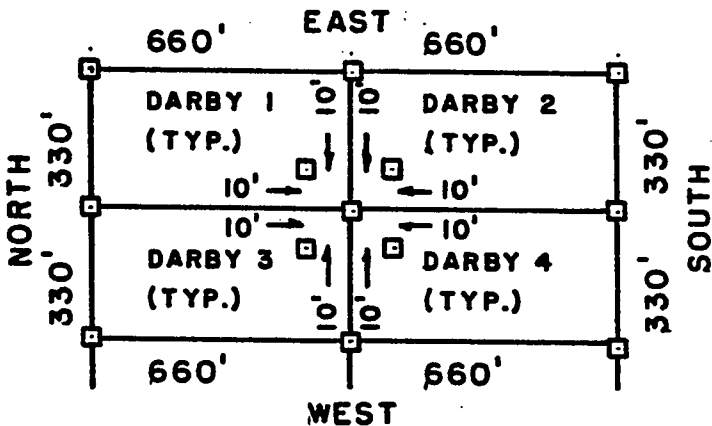
RECEIVED
BUREAU OF
LAND MANAGEMENT
JUN 6 10 00 AM '97

ARIZONA
STATE OFFICE
PHOENIX, ARIZONA



**DARBY MILL SITE CLAIMS 1 - 72 - LOCATED MARCH 27-29, 1997
PIMA COUNTY, ARIZONA**

ALL CLAIMS ARE 330' X 660'.



□ = 2" x 2" x 5'
WOOD POST

ARIZONA
STATE OFFICE
PHOENIX, ARIZONA

JUN 6 10 00 AM '97

RECEIVED
BUREAU OF
LAND MANAGEMENT

PHELPS DODGE MINING COMPANY, ATTACHED TO AND
P.O. DRAWER 9
AJO, ARIZONA 85321

MADE A PART OF
DARBY M.S. 68 LOCATION NOTICE
PAGE 2 OF 2



W
PHELPS DODGE EXPLORATION CORP
D A STILLWELL
200 UNION BLVD STE 300
LAKEWOOD CO 80228

ENVELOPE
AMOUNT PAID \$ 9.00

ARIZONA NOTICE OF LOCATION
(Mill Site Claim)

Notice is hereby given that Phelps Dodge Mining Company, A division of Phelps Dodge Corporation, whose mailing address is P. O. Drawer 9, Ajo, AZ 85321 by its undersigned agent, makes this location of the DARBY 69 mill site claim in the Unknown Mining District, County of Pima, State of Arizona, and hereby declares and publishes as a legal notice that it is the proprietor of a vein or lode claim, or mine, or the owner of a quartz mill or reduction works, and has a valid right to the occupation, possession, and enjoyment of said mill site claim, together with all hereditaments and appurtenances belonging to it.

The mill site consists of 5 acres, more or less, and is more particularly described as consisting of the N 1/2 SW 1/4 NE 1/4 NE 1/4 of Section 19, Township 12S, Range 5W, G&SRB&M, Arizona.

The mill site is 660 feet in length and 330 feet in width and is located within the NE quarter(s) of Section 19, Township 12S, Range 5W, G&SRB&M, Arizona. The general course of said mill site is from East to West.

This Notice is posted on a location monument at the SE corner of the mill site and within the boundaries of the mill site. The location monument is situated approximately 16820 feet South and 4610 feet East from the NW corner of Section 6, Township 12S, Range 5W, G&SRB&M, Arizona. The location monument is at the East end of the mill site and is 10 feet from the East end, 650 feet from the West end, 10 feet from the South side, and 320 feet from the North side of the mill site. The location monument is in Section 19, Township 12S, Range 5W, G&SRB&M, Arizona.

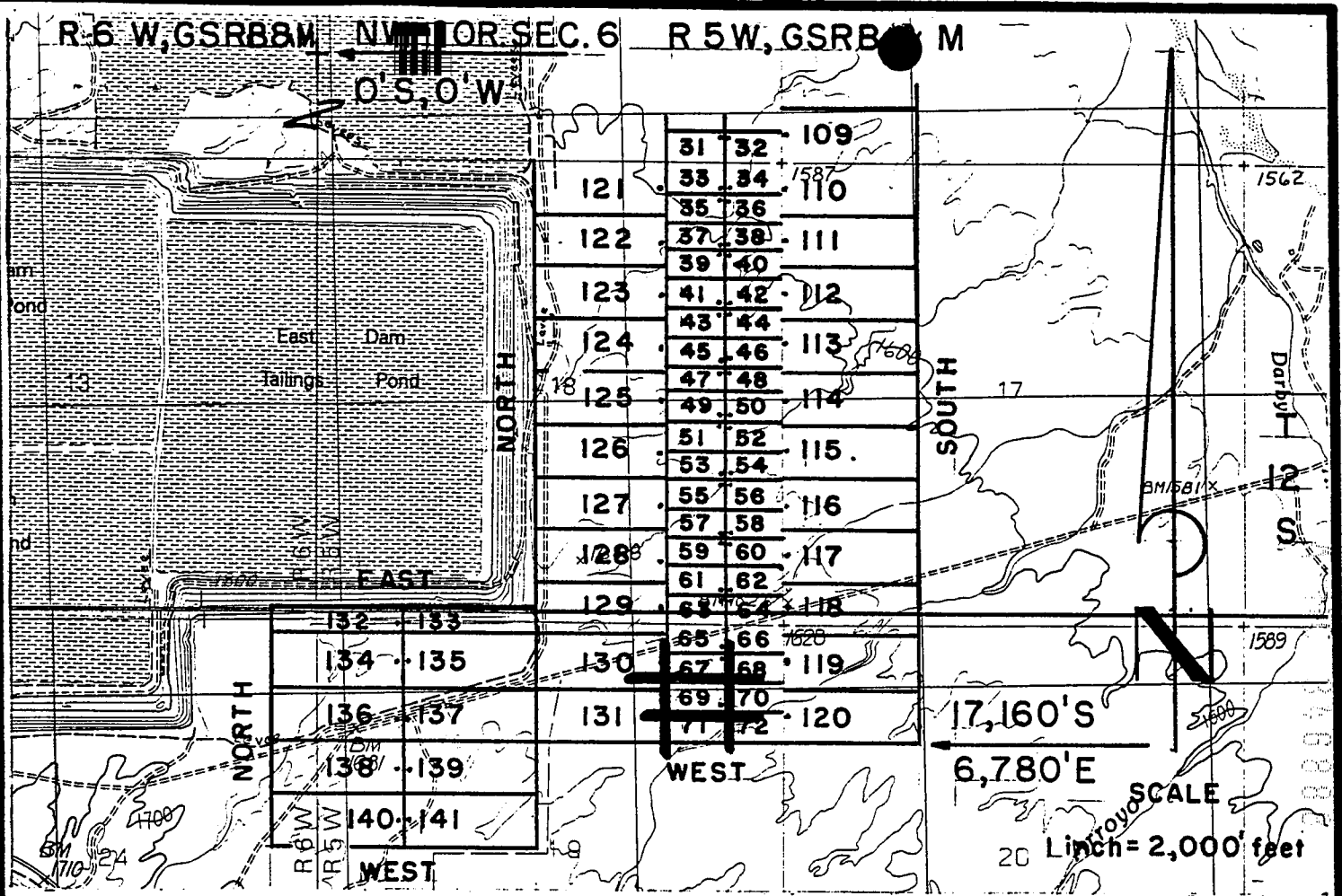
The undersigned claims the ground as set forth on the attached U.S.G.S. topographic map or sketch.

Located, dated and posted on the ground this 27 day of MARCH, 1997. Time: 1215.

Phelps Dodge Mining Company (Agent)

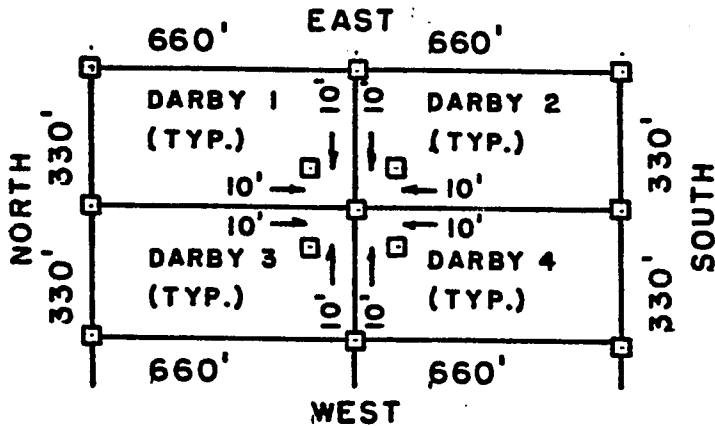
By Richard A. Burns
Richard A. Burns (Agent)

RECEIVED
BUREAU OF
LAND MANAGEMENT
JUN 06 10 00 AM '97
ARIZONA
STATE OFFICE
PHOENIX, ARIZONA



**DARBY MILL SITE CLAIMS 1 - 72 - LOCATED MARCH 27-29, 1997
PIMA COUNTY, ARIZONA**

ALL CLAIMS ARE 330' X 660'.



□ = 2" x 2" x 5'
WOOD POST

RECEIVED
BUREAU OF
LAND MANAGEMENT
ARIZONA
STATE OFFICE
PHOENIX, ARIZONA
JUN 6 10 00 AM '97

PHELPS DODGE MINING COMPANY, ATTACHED TO AND
P.O. DRAWER 9
AJO, ARIZONA 85321
MADE A PART OF
DARBY M.S. 69 LOCATION NOTICE
PAGE 2 OF 2

F. ANN RODRIGUEZ, RECORDER
RECORDED BY: JEB
DEPUTY RECORDER
2012 ROOD



DOCKET: 10553
PAGE: 670
NO. OF PAGES: 2
SEQUENCE: 97080757
DATE: 05/27/97
TIME: 13:20:00
ENVELOPE
AMOUNT PAID \$ 9.00

PHELPS DODGE EXPLORATION CORP
D A STILLWELL
200 UNION BLVD STE 300
LAKEWOOD CO 80228

ARIZONA NOTICE OF LOCATION
(Mill Site Claim)

Notice is hereby given that Phelps Dodge Mining Company, A division of Phelps Dodge Corporation, whose mailing address is P. O. Drawer 9, Ajo, AZ 85321 by its undersigned agent, makes this location of the DARBY 70 mill site claim in the Unknown Mining District, County of Pima, State of Arizona, and hereby declares and publishes as a legal notice that it is the proprietor of a vein or lode claim, or mine, or the owner of a quartz mill or reduction works, and has a valid right to the occupation, possession, and enjoyment of said mill site claim, together with all hereditaments and appurtenances belonging to it.

The mill site consists of 5 acres, more or less, and is more particularly described as consisting of the N 1/2 SE 1/4 NE 1/4 NE 1/4 of Section 19, Township 12S, Range 5W, G&SRB&M, Arizona.

The mill site is 660 feet in length and 330 feet in width and is located within the NE quarter(s) of Section 19, Township 12S, Range 5W, G&SRB&M, Arizona. The general course of said mill site is from East to West.

This Notice is posted on a location monument at the SW corner of the mill site and within the boundaries of the mill site. The location monument is situated approximately 16820 feet South and 4630 feet East from the NW corner of Section 6, Township 12S, Range 5W, G&SRB&M, Arizona. The location monument is at the West end of the mill site and is 10 feet from the West end, 650 feet from the East end, 10 feet from the South side, and 320 feet from the North side of the mill site. The location monument is in Section 19, Township 12S, Range 5W, G&SRB&M, Arizona.

The undersigned claims the ground as set forth on the attached U.S.G.S. topographic map or sketch.

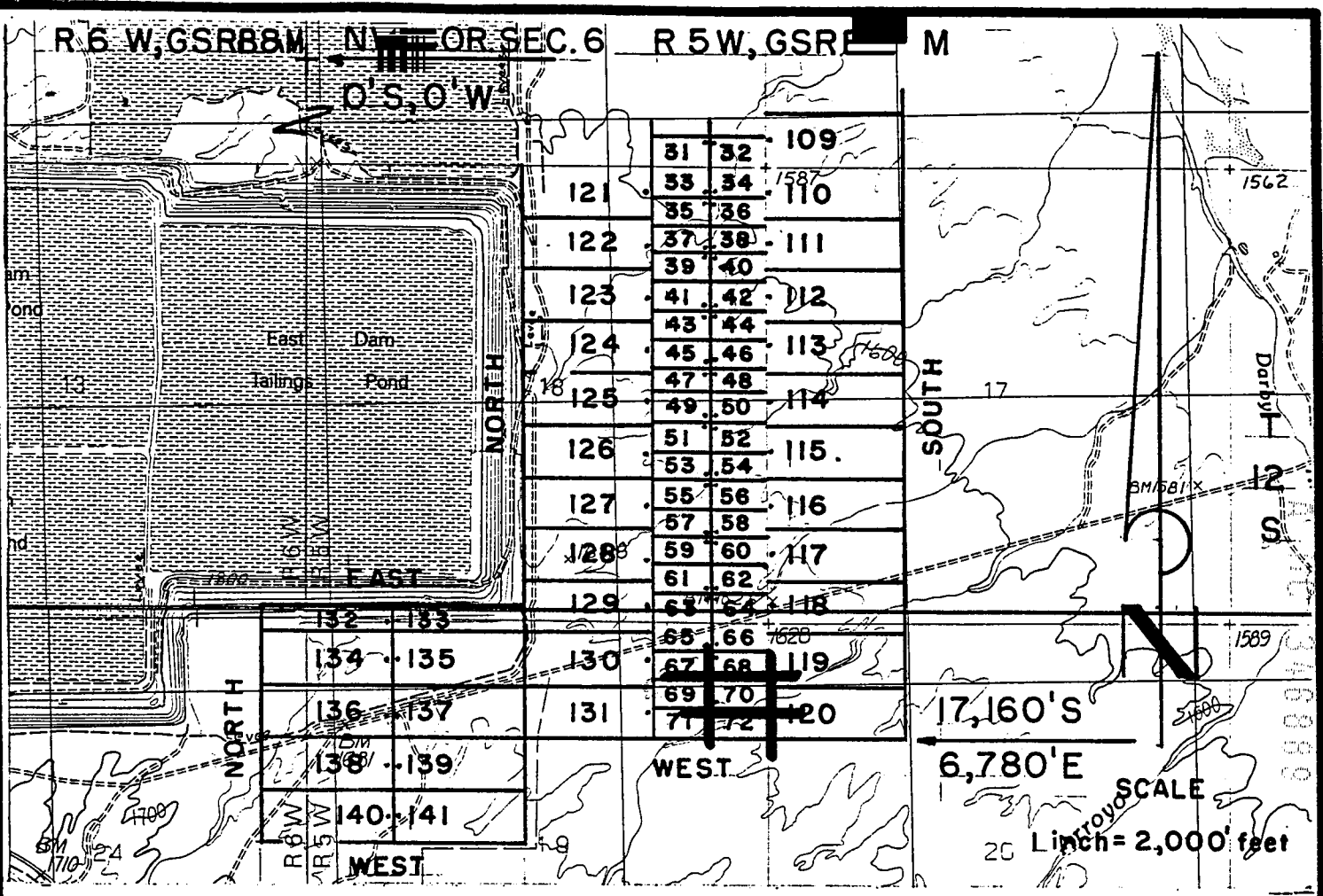
Located, dated and posted on the ground this 27 day of MARCH, 1997. Time: 1215.

Phelps Dodge Mining Company (Owner)

By Richard A. Burns
Richard A. Burns (Agent)

RECEIVED
BUREAU OF
LAND MANAGEMENT
JUN 6 10 00 AM 1997
ARIZONA
STATE OFFICE
TUCSON, ARIZONA

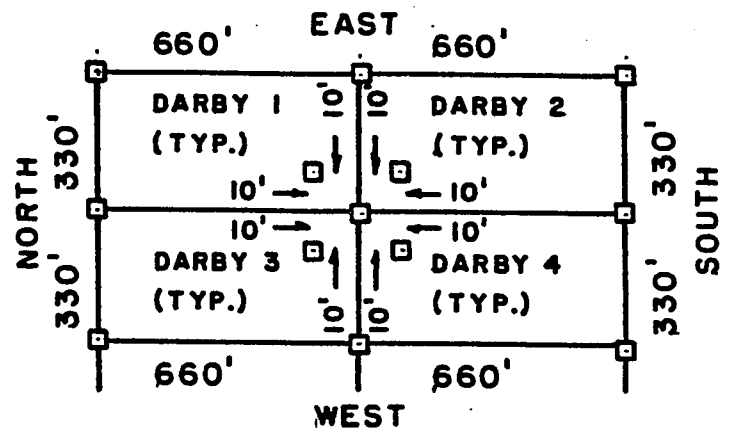
ARIZONA
RECORDS
316889



DARBY MILL SITE CLAIMS 1-72 - LOCATED MARCH 27-29, 1997

PIMA COUNTY, ARIZONA

ALL CLAIMS ARE 330' X 660'.



□ = 2" x 2" x 5"
WOOD POST

ARIZONA
STATE OFFICE
PHOENIX, ARIZONA

JUN 6 10 00 AM '97

RECEIVED
BUREAU OF
LAND MANAGEMENT

**PHELPS DODGE MINING COMPANY,
P.O. DRAWER 9
AJO, ARIZONA 85321**

**ATTACHED TO AND
MADE A PART OF
DARBY M.S. 70 LOCATION NOTICE
PAGE 2 OF 2**



W,
PHELPS DODGE EXPLORATION CORP
D A STILLWELL
200 UNION BLVD STE 300
LAKEWOOD CO 80228

ARIZONA NOTICE OF LOCATION
(Mill Site Claim)

Notice is hereby given that Phelps Dodge Mining Company, A division of Phelps Dodge Corporation, whose mailing address is P. O. Drawer 9, Ajo, AZ 85321 by its undersigned agent, makes this location of the DARBY 71 mill site claim in the Unknown Mining District, County of Pima, State of Arizona, and hereby declares and publishes as a legal notice that it is the proprietor of a vein or lode claim, or mine, or the owner of a quartz mill or reduction works, and has a valid right to the occupation, possession, and enjoyment of said mill site claim, together with all hereditaments and appurtenances belonging to it.

The mill site consists of 5 acres, more or less, and is more particularly described as consisting of the 1/2 SW 1/4 NE 1/4 NE 1/4 of Section 19, Township 12S, Range 5W, G&SRB&M, Arizona.

The mill site is 660 feet in length and 330 feet in width and is located within the NE quarter(s) of Section 19, Township 12S, Range 5W, G&SRB&M, Arizona. The general course of said mill site is from East to West.

This Notice is posted on a location monument at the NE corner of the mill site and within the boundaries of the mill site. The location monument is situated approximately 16840 feet South and 4610 feet East from the NW corner of Section 6, Township 12S, Range 5W, G&SRB&M, Arizona. The location monument is at the East end of the mill site and is 10 feet from the East end, 650 feet from the West end, 10 feet from the North side, and 320 feet from the South side of the mill site. The location monument is in Section 19, Township 12S, Range 5W, G&SRB&M, Arizona.

The undersigned claims the ground as set forth on the attached U.S.G.S. topographic map or sketch.

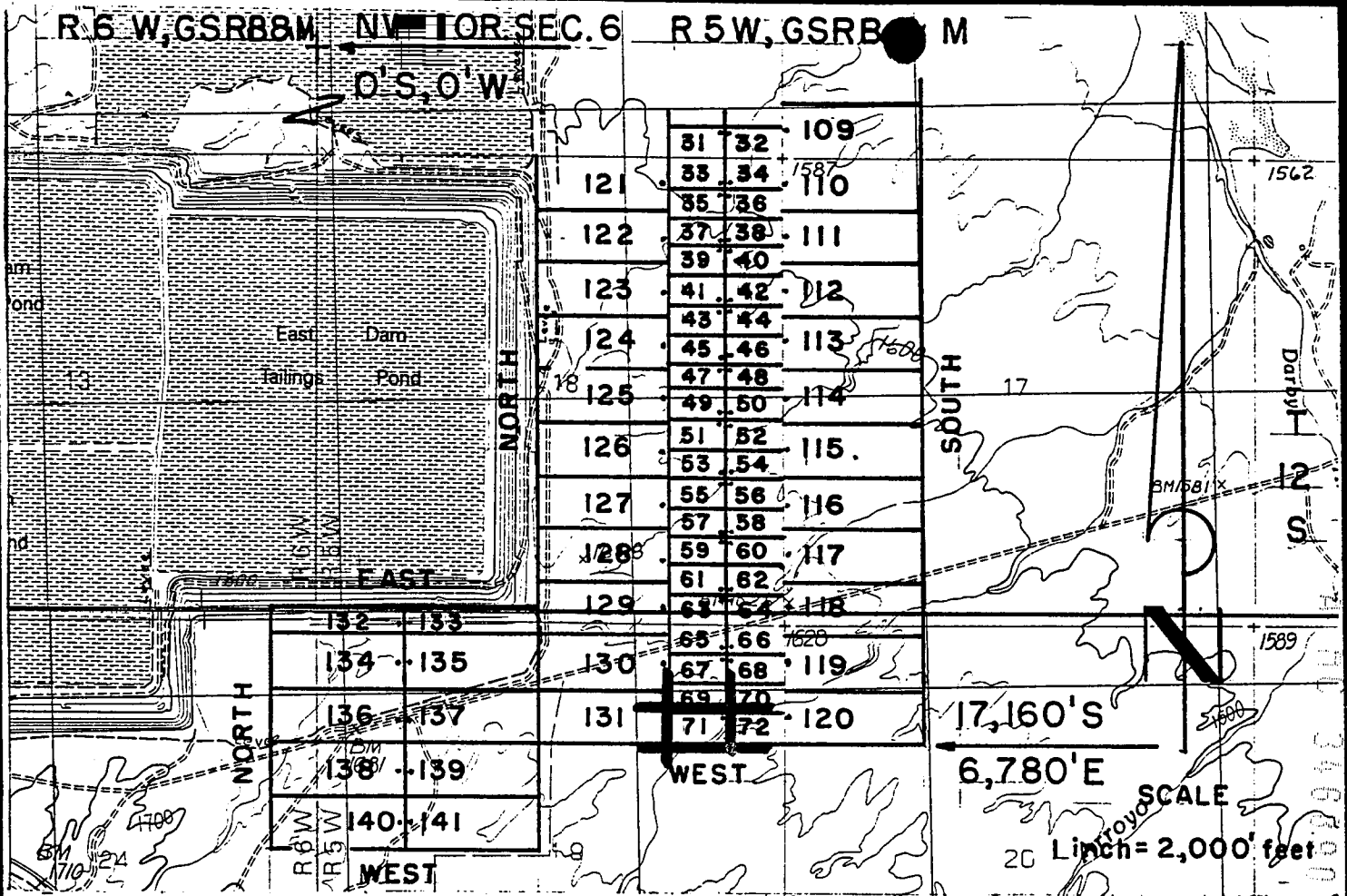
Located, dated and posted on the ground this 27 day 6 of MARCH, 1997. Time: 1215.

Phelps Dodge Mining Company (Agent)

By Richard A. Burns
Richard A. Burns (Agent)

A HC 340890

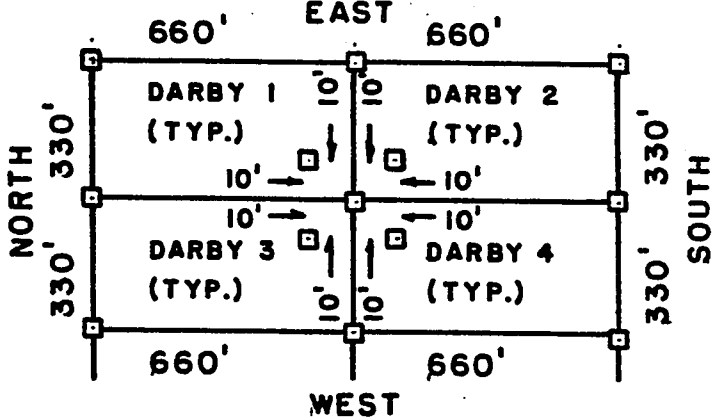
RECEIVED
BUREAU OF
LAND MANAGEMENT
JUN 6 10 00 AM '97
ARIZONA
STATE OFFICE
TUCSON, ARIZONA



DARBY MILL SITE CLAIMS 1 - 72 - LOCATED MARCH 27-29, 1997

PIMA COUNTY, ARIZONA

ALL CLAIMS ARE 330' X 660'



□ = 2" X 2" X 5'
WOOD POST

RECEIVED
BUREAU OF
LAND MANAGEMENT
ARIZONA
STATE OFFICE
PHOENIX, ARIZONA
JUN 6 10 00 AM '97

**PHELPS DODGE MINING COMPANY, ATTACHED TO AND
P.O. DRAWER 9
AJO, ARIZONA 85321**

**MADE A PART OF
DARBY M.S. 7/ LOCATION NOTICE
PAGE 2 OF 2**



W
PHELPS DODGE EXPLORATION CORP
D A STILLWELL
200 UNION BLVD STE 300
LAKEWOOD CO 80228

ARIZONA NOTICE OF LOCATION
(Mill Site Claim)

Notice is hereby given that Phelps Dodge Mining Company, A division of Phelps Dodge Corporation, whose mailing address is P. O. Drawer 9, Ajo, AZ 85321 by its undersigned agent, makes this location of the DARBY 72 mill site claim in the Unknown Mining District, County of Pima, State of Arizona, and hereby declares and publishes as a legal notice that it is the proprietor of a vein or lode claim, or mine, or the owner of a quartz mill or reduction works, and has a valid right to the occupation, possession, and enjoyment of said mill site claim, together with all hereditaments and appurtenances belonging to it.

The mill site consists of 5 acres, more or less, and is more particularly described as consisting of the S 1/2 SE 1/4 NE 1/4 NE 1/4 of Section 19, Township 12S, Range 5W, G&SRB&M, Arizona.

The mill site is 660 feet in length and 330 feet in width and is located within the NE quarter(s) of Section 19, Township 12S, Range 5W, G&SRB&M, Arizona. The general course of said mill site is from East to West.

This Notice is posted on a location monument at the NW corner of the mill site and within the boundaries of the mill site. The location monument is situated approximately 16840 feet South and 4630 feet East from the NW corner of Section 6, Township 12S, Range 5W, G&SRB&M, Arizona. The location monument is at the West end of the mill site and is 10 feet from the West end, 650 feet from the East end, 10 feet from the North side, and 320 feet from the South side of the mill site. The location monument is in Section 19, Township 12S, Range 5W, G&SRB&M, Arizona.

The undersigned claims the ground as set forth on the attached U.S.G.S. topographic map or sketch.

Located, dated and posted on the ground this 2 day of MARCH, 1997. Time: 1215.

Phelps Dodge Mining Company (Owner)

By Richard A. Burns

Richard A. Burns (Agent)

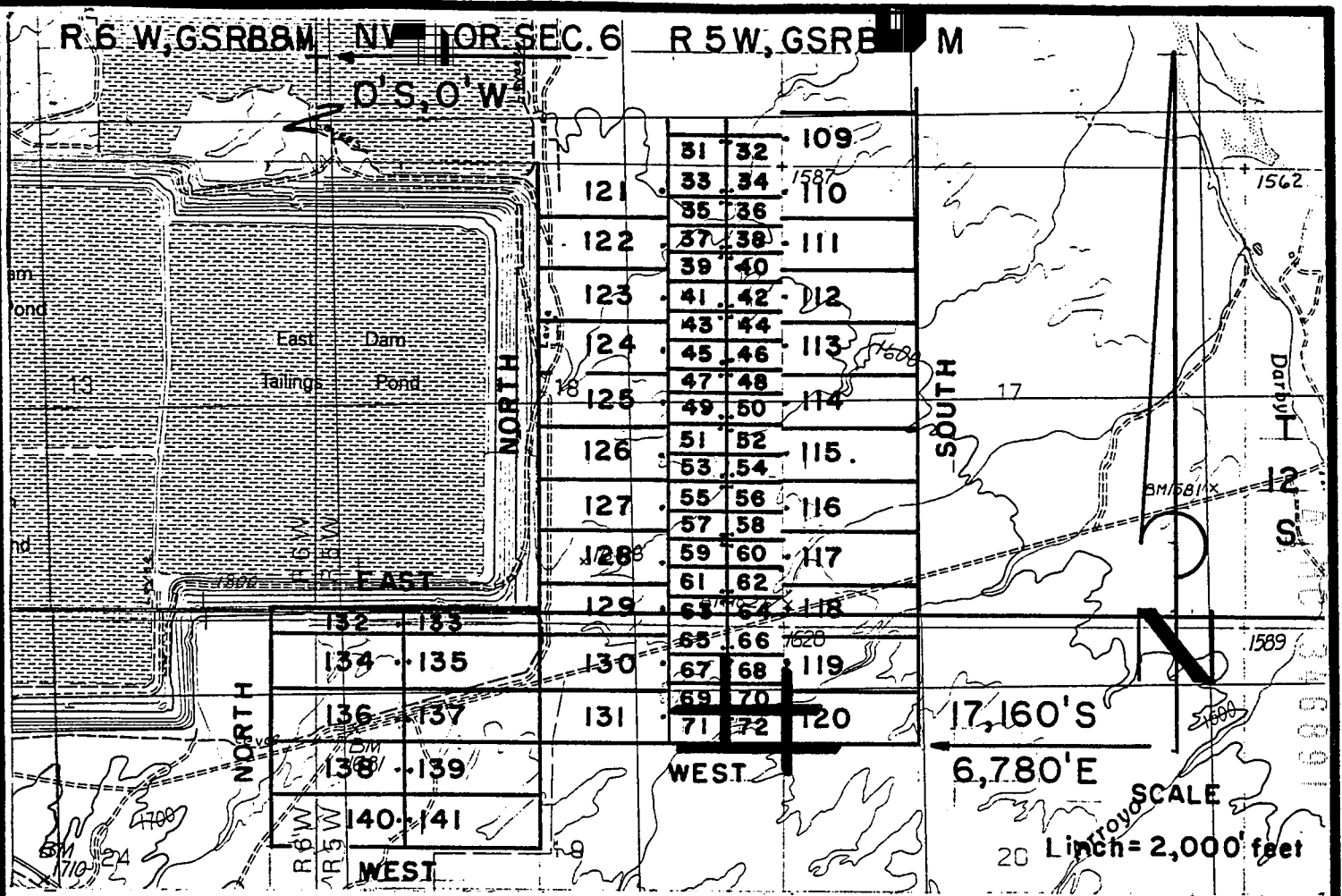
RETURN TO: D. A. STILLWELL
PHELPS DODGE MINING CO.
200 Union Blvd., Suite 300
Lakewood, CO 80228

A MC 346891

ARIZONA
STATE OFFICE
PHOENIX, ARIZONA

JUN 6 10 00 AM '97

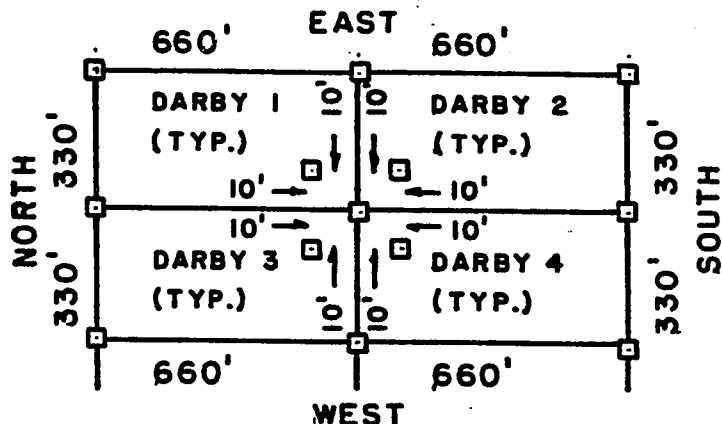
RECEIVED
BUREAU OF
LAND MANAGEMENT



DARBY MILL SITE CLAIMS 1-72 - LOCATED MARCH 27-29, 1997

PIMA COUNTY, ARIZONA

ALL CLAIMS ARE 330' X 660'.



□ = 2" x 2" x 5'
WOOD POST

ARIZONA
STATE OFFICE
PHOENIX, ARIZONA

JUN 6 10 00 AM '97

RECEIVED
BUREAU OF
LAND MANAGEMENT

**PHELPS DODGE MINING COMPANY, ATTACHED TO AND
P.O. DRAWER 9
AJO, ARIZONA 85321**

**MADE A PART OF
DARBY M.S. 72 LOCATION NOTICE
PAGE 2 OF 2**

E. ANN RODRIGUEZ, RECORDER
RECORDED BY: JEB
DEPUTY RECORDER
2012 ROOD



DOCKET: 10553
OF PAGES: 2
SEQUENCE: 97080760
DATE: 05/27/97
LOCATN 13:20:00
ENVELOPE
AMOUNT PAID \$ 9.00

PHELPS DODGE EXPLORATION CORP
D A STILLWELL
200 UNION BLVD STE 300
LAKEWOOD CO 80228

ARIZONA NOTICE OF LOCATION
(Lode Claim)

NOTICE IS HEREBY GIVEN THAT PHELPS DODGE MINING COMPANY,
A Division of Phelps Dodge Corp., whose address is P. O.
Drawer 9, Ajo, AZ 85321, by its undersigned agent, makes this
location of the DARBY 101 lode mining
claim, in the Unknown Mining District, Pima County, Arizona.

The general course of the claim is from East to West,
and said claim is located within the _____,
SW quarter(s) of Section(s) 5, Township 12S, Range
5W, GSRB&M, Pima County, Arizona.

This claim is 1500 feet in length and 600 feet in width.

This Notice of Location is posted on the center line of the claim.

The claim runs from the location monument on which this notice is posted
1490 feet in a E'ly direction to the East end line and
10 feet in a W'ly direction to the West end line. The
claim boundaries are marked by six monuments, one at each corner and one at
the center of each end line. The location monument on which this notice is
posted is situated within Section 8, Township 12S, Range
5W, GSRB&M, Pima County, Arizona, and is approximately
5460 feet South and 5290 feet East from the NW
corner of Section 6, Township 12S, Range 5W, GSRB&M,
Pima County, Arizona.

The undersigned claims the ground as depicted on the map which is
attached to a copy of this Notice of Location filed in the office of the
County Recorder, Pima County, Tucson, Arizona.

The claim has been monumented in accordance with State and Federal
law. Corner and location monuments are substantial posts projecting at
least four feet above the ground.

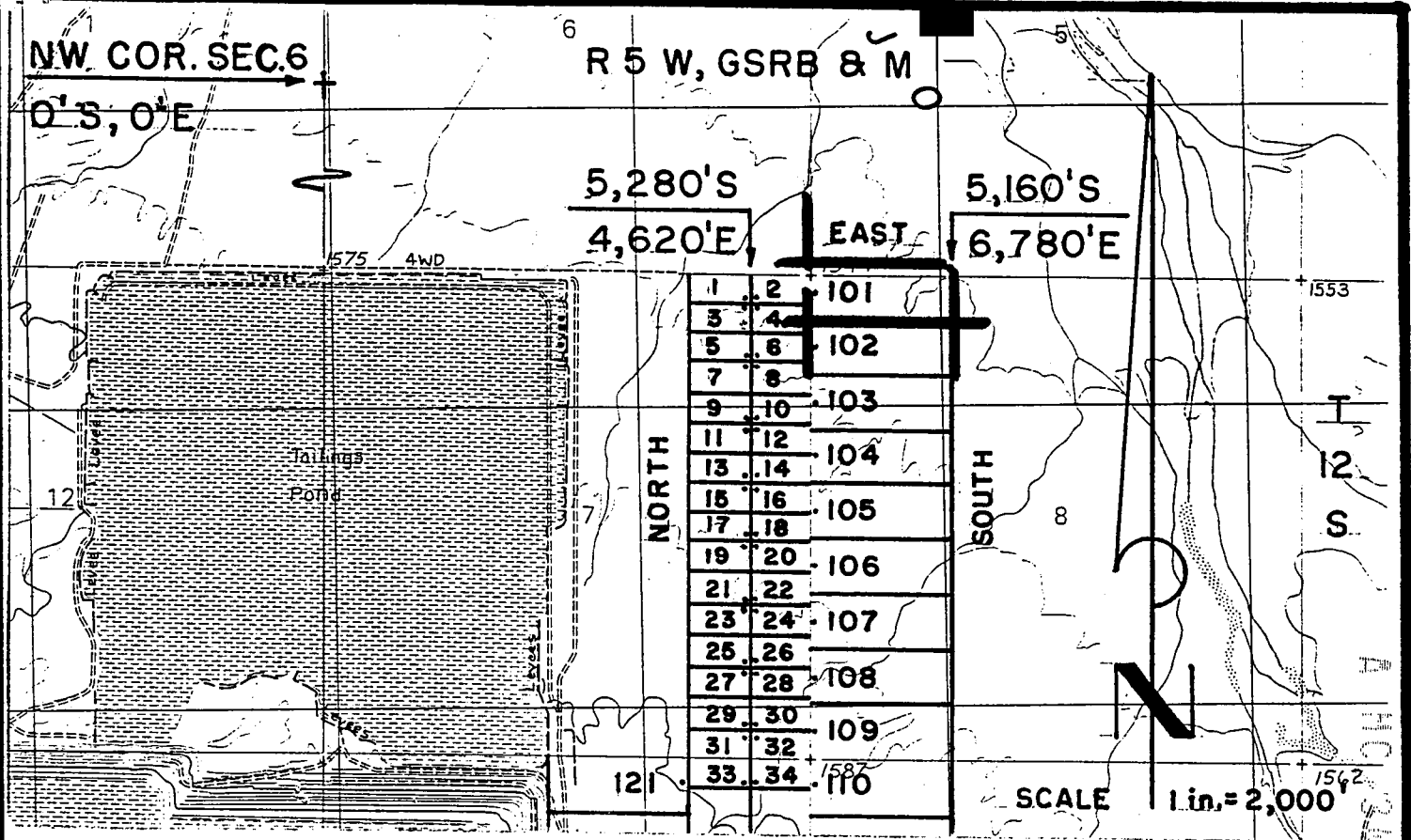
Located, dated, and posted on the ground this 26 day of
MAR, 1997.

James D Wells Witness PHELPS DODGE MINING COMPANY (Owner)
By Richard A Burns Agent
Richard A. Burns

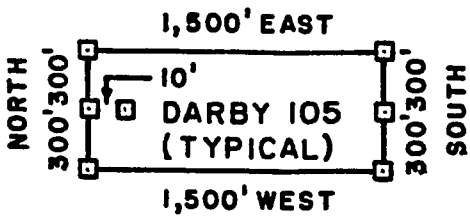
RETURN TO: D. A. STILLWELL
PHELPS DODGE MINING CO.
200 Union Blvd., Suite 300
Lakewood, CO 80228

10553 676

RECEIVED
BUREAU OF
LAND MANAGEMENT
JUN 6 10 00 AM '97
ARIZONA
STATE OFFICE
PHOENIX, ARIZONA



DARBY LODGE CLAIMS 101-120 - LOCATED MARCH 26, 1997
PIMA COUNTY, ARIZONA
ALL CLAIMS SHOWN ARE 600' X 1,500'.



□ = 2" x 2" x 5'
 WOOD POST

RECEIVED
 BUREAU OF
 LAND MANAGEMENT
 ARIZONA
 STATE OFFICE
 PHOENIX, ARIZONA
 JUN 6 10 00 AM '97

PHELPS DODGE MINING COMPANY ATTACHED TO AND
 P.O. DRAWER 9 MADE A PART OF
 AJO, ARIZONA 85321 DARBY 101 LOCATION NOTICE
 PAGE 2 OF 2

F. ANN RODRIGUEZ, RECORDER
RECORDED BY: JEB
DEPUTY RECORDER
2012 ROAD



DOCKET: 10553
PAGE: 678
OF PAGES: 2
SEQUENCE: 97080761
DATE: 05/27/97
LOCATN 13:20:00
ENVELOPE
AMOUNT PAID \$ 9.00

W
PHELPS DODGE EXPLORATION CORP
D A STILLWELL
200 UNION BLVD STE 300
LAKEWOOD CO 80228

ARIZONA NOTICE OF LOCATION
(Lode Claim)

NOTICE IS HEREBY GIVEN THAT PHELPS DODGE MINING COMPANY,
A Division of Phelps Dodge Corp., whose address is P. O.
Drawer 9, Ajo, AZ 85321, by its undersigned agent, makes this
location of the DARBY 102 lode mining
claim, in the Unknown Mining District, Pima County, Arizona.

The general course of the claim is from East to West,
and said claim is located within the _____,
NW, quarter(s) of Section(s) 8, Township 12S, Range
5W, GSRB&M, Pima County, Arizona.

This claim is 1500 feet in length and 600 feet in width.

This Notice of Location is posted on the center line of the claim.

The claim runs from the location monument on which this notice is posted
1490 feet in a E'ly direction to the East end line and
10 feet in a W'ly direction to the West end line. The
claim boundaries are marked by six monuments, one at each corner and one at
the center of each end line. The location monument on which this notice is
posted is situated within Section 8, Township 12S, Range
5W, GSRB&M, Pima County, Arizona, and is approximately
6060 feet South and 5290 feet East from the NW
corner of Section 6, Township 12S, Range 5W, GSRB&M,
Pima County, Arizona.

The undersigned claims the ground as depicted on the map which is
attached to a copy of this Notice of Location filed in the office of the
County Recorder, Pima County, Tucson, Arizona.

The claim has been monumented in accordance with State and Federal
law. Corner and location monuments are substantial posts projecting at
least four feet above the ground.

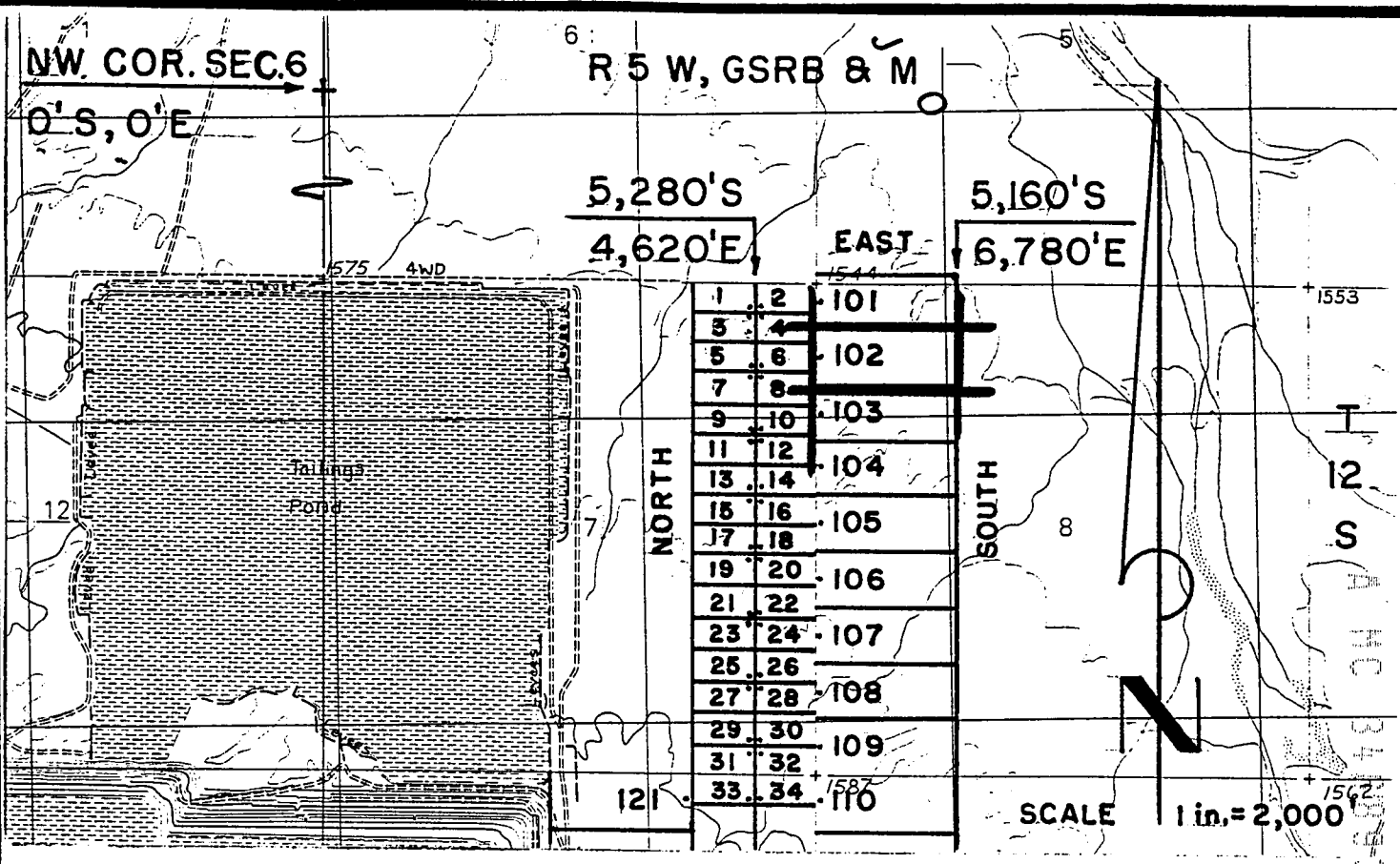
Located, dated, and posted on the ground this 26 of
MAR, 1997.

James D Wells Witness
PHELPS DODGE MINING COMPANY (Owner)
By Richard A Burns Agent
Richard A. Burns

RECEIVED
BUREAU OF
LAND MANAGEMENT
JUN 6 10 00 AM '97
ARIZONA
STATE OFFICE
PHOENIX, ARIZONA

10553 678

A MC 346893

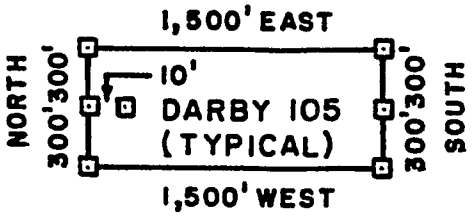


DARBY LODGE CLAIMS 101-120 - LOCATED MARCH 26, 1997

PIMA COUNTY, ARIZONA

ALL CLAIMS SHOWN ARE 600' X 1,500'.

RECEIVED
 BUREAU OF
 LAND MANAGEMENT
 ARIZONA
 STATE OFFICE
 PHOENIX, ARIZONA
 JUN 6 10 00 AM '97



□ = 2" x 2" x 5'
 WOOD POST

PHELPS DODGE MINING COMPANY
P.O. DRAWER 9
AJO, ARIZONA 85321

ATTACHED TO AND
 MADE A PART OF
 DARBY 102 LOCATION NOTICE
 PAGE 2 OF 2

N RODRIGUEZ, RECORDER
RECORDED BY: JEB
DEPUTY RECORDER
2012 ROOD



DOCKET: 10553
PAGE: 680
NUMBER OF PAGES: 2
SEQUENCE: 97080762
DATE: 05/27/97
LOCATN: 13:20:00
ENVELOPE
AMOUNT PAID \$ 9.00

W
PHELPS DODGE EXPLORATION CORP
D A STILLWELL
200 UNION BLVD STE 300
LAKEWOOD CO 80228

ARIZONA NOTICE OF LOCATION
(Lode Claim)

NOTICE IS HEREBY GIVEN THAT PHELPS DODGE MINING COMPANY,
A Division of Phelps Dodge Corp., whose address is P. O.
Drawer 9, Ajo, AZ 85321, by its undersigned agent, makes this
location of the DARBY 103 lode mining
claim, in the Unknown Mining District, Pima County, Arizona.

The general course of the claim is from East to West,
and said claim is located within the _____,
NW, quarter(s) of Section(s) 8, Township 12S, Range
5W, GSRB&M, Pima County, Arizona.

This claim is 1500 feet in length and 600 feet in width.

This Notice of Location is posted on the center line of the claim.

The claim runs from the location monument on which this notice is posted
1490 feet in a E'ly direction to the East end line and
10 feet in a W'ly direction to the West end line. The
claim boundaries are marked by six monuments, one at each corner and one at
the center of each end line. The location monument on which this notice is
posted is situated within Section 8, Township 12S, Range
5W, GSRB&M, Pima County, Arizona, and is approximately
6660 feet South and 5290 feet East from the NW
corner of Section 6, Township 12S, Range 5W, GSRB&M,
Pima County, Arizona.

The undersigned claims the ground as depicted on the map which is
attached to a copy of this Notice of Location filed in the office of the
County Recorder, Pima County, Tucson, Arizona.

The claim has been monumented in accordance with State and Federal
law. Corner and location monuments are substantial posts projecting at
least four feet above the ground.

Located, dated, and posted on the ground this 26 day
MAR, 1997.

James D Wells Witness

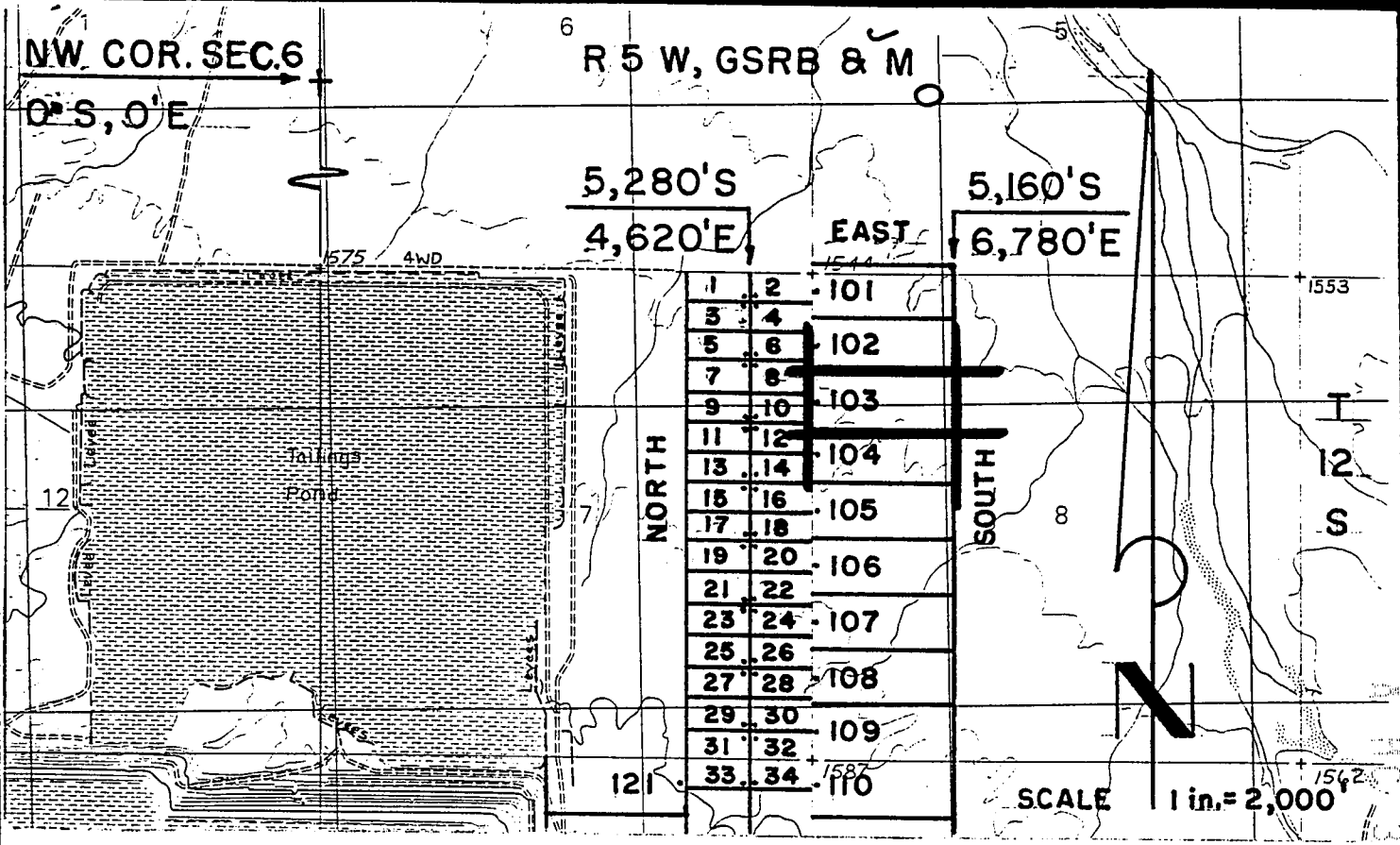
PHELPS DODGE MINING COMPANY

By Richard A Burns Agent
Richard A. Burns

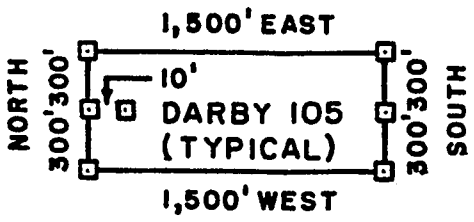
ARIZONA
STATE OFFICE
PHOENIX, ARIZONA

RECEIVED
BUREAU OF
LAND MANAGEMENT
JUN 6 10 01 AM '97

10553 680



DARBY LODGE CLAIMS 101-120 - LOCATED MARCH 26, 1997
PIMA COUNTY, ARIZONA
 ALL CLAIMS SHOWN ARE 600' X 1,500'.



□ = 2" x 2" x 5'
 WOOD POST

ARIZONA
 STATE OFFICE
 PHOENIX, ARIZONA

JUN 6 10 01 AM '97

RECEIVED
 BUREAU OF
 LAND MANAGEMENT

PHELPS DODGE MINING COMPANY
 P.O. DRAWER 9
 AJO, ARIZONA 85321

ATTACHED TO AND
 MADE A PART OF
 DARBY 103 LOCATION NOTICE
 PAGE 2 OF 2

F. ANN RODRIGUEZ, RECORDER
RECORDED BY: JEB
DEPU RECORDER
2012 R00D



DOCKET: 10553
PAGE: 682
OF PAGES: 2
SEQUENCE: 97080763
05/27/97
LOCATN 13:20:00
ENVELOPE
AMOUNT PAID \$ 9.00

W
PHELPS DODGE EXPLORATION CORP
D A STILLWELL
200 UNION BLVD STE 300
LAKEWOOD CO 80228

ARIZONA NOTICE OF LOCATION
(Lode Claim)

NOTICE IS HEREBY GIVEN THAT PHELPS DODGE MINING COMPANY,
A Division of Phelps Dodge Corp., whose address is P. O.
Drawer 9, Ajo, AZ 85321, by its undersigned agent, makes this
location of the DARBY 104 lode mining
claim, in the Unknown Mining District, Pima County, Arizona.

The general course of the claim is from East to West,
and said claim is located within the _____,
NW, quarter(s) of Section(s) 8, Township 12S, Range
5W, GSRB&M, Pima County, Arizona.

This claim is 1500 feet in length and 600 feet in width.

This Notice of Location is posted on the center line of the claim.

The claim runs from the location monument on which this notice is posted
1490 feet in a E'ly direction to the East end line and
10 feet in a W'ly direction to the West end line. The
claim boundaries are marked by six monuments, one at each corner and one at
the center of each end line. The location monument on which this notice is
posted is situated within Section 8, Township 12S, Range
5W, GSRB&M, Pima County, Arizona, and is approximately
7260 feet South and 5290 feet East from the NW
corner of Section 6, Township 12S, Range 5W, GSRB&M,
Pima County, Arizona.

The undersigned claims the ground as depicted on the map which is
attached to a copy of this Notice of Location filed in the office of the
County Recorder, Pima County, Tucson, Arizona.

The claim has been monumented in accordance with State and Federal
law. Corner and location monuments are substantial posts projecting at
least four feet above the ground.

Located, dated, and posted on the ground this 26 day of
MAR, 1997.

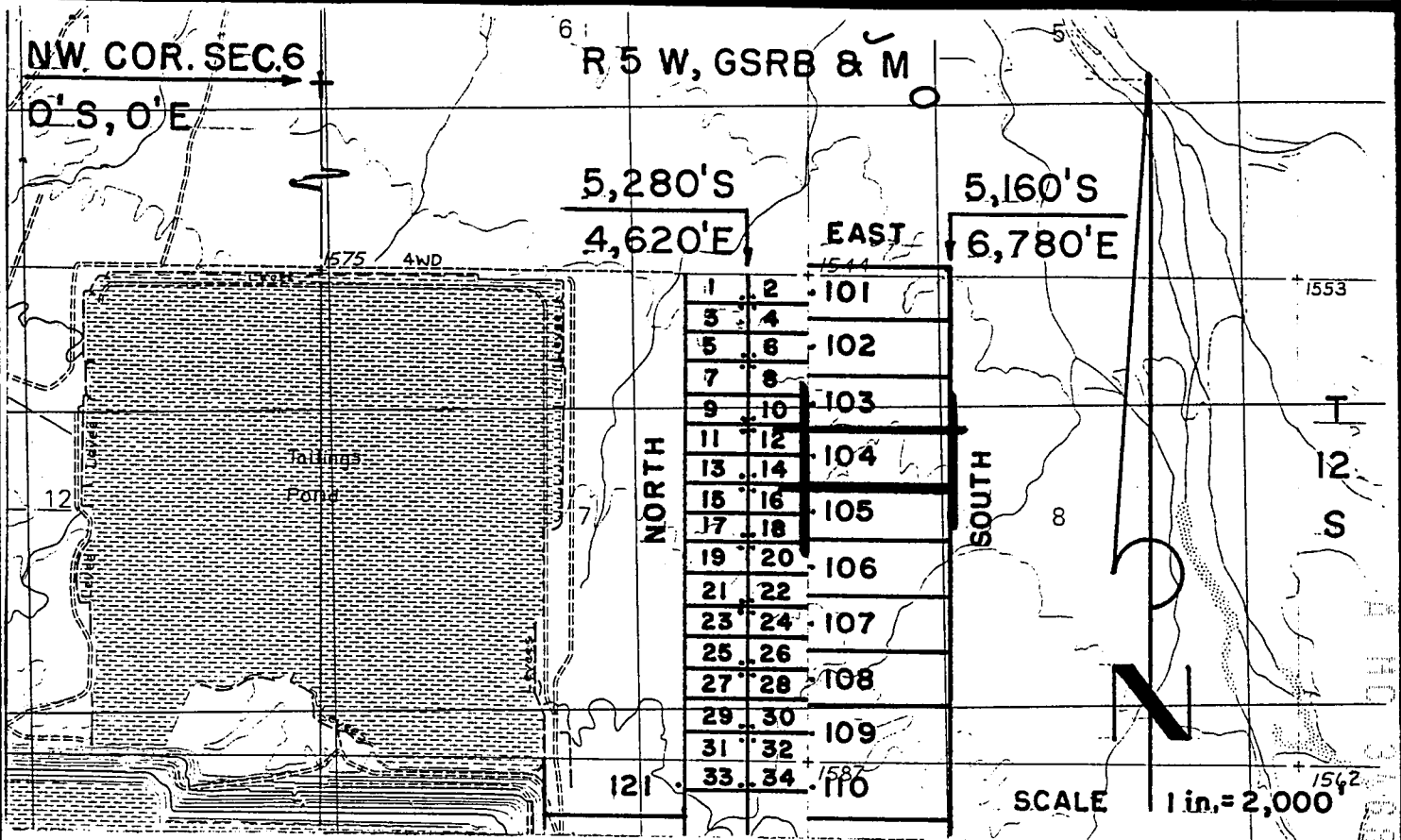
James D Wells Witness PHELPS DODGE MINING COMPANY (Owner)

By Richard A Burns
Richard A. Burns

A
M
C
3
4
0
0
9
5

ARIZONA
STATE OFFICE
PHOENIX, ARIZONA

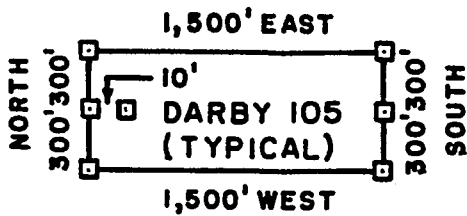
RECEIVED
BUREAU OF
LAND MANAGEMENT
JUN 6 10 01 AM '97



DARBY LODGE CLAIMS 101-120 - LOCATED MARCH 26, 1997

PIMA COUNTY, ARIZONA

ALL CLAIMS SHOWN ARE 600' X 1,500'.



□ = 2" x 2" x 5'
WOOD POST

RECEIVED
BUREAU OF
LAND MANAGEMENT
ARIZONA
STATE OFFICE
PHOENIX, ARIZONA
JUN 6 10 01 AM '97

**PHELPS DODGE MINING COMPANY
P.O. DRAWER 9
AJO, ARIZONA 85321**

**ATTACHED TO AND
MADE A PART OF
DARBY 104 LOCATION NOTICE
PAGE 2 OF 2**

N RODRIGUEZ, RECORDER
RECORDED BY: JEB
DEPUT ECORDER
2012 ROOD



DOCKET: 10553
PAGE: 684
OF PAGES: 2
SEQUENCE: 97080764
05/27/97
LOCATN 13:20:00
ENVELOPE
AMOUNT PAID \$ 9.00

W
PHELPS DODGE EXPLORATION CORP
D A STILLWELL
200 UNION BLVD STE 300
LAKEWOOD CO 80228

ARIZONA NOTICE OF LOCATION
(Lode Claim)

NOTICE IS HEREBY GIVEN THAT PHELPS DODGE MINING COMPANY,
A Division of Phelps Dodge Corp., whose address is P. O.
Drawer 9, Ajo, AZ 85321, by its undersigned agent, makes this
location of the DARBY 105 lode mining
claim, in the Unknown Mining District, Pima County, Arizona.

The general course of the claim is from East to West,
and said claim is located within the _____, _____, NW,
SW, quarter(s) of Section(s) 8, Township 12S, Range
5W, GSRB&M, Pima County, Arizona.

This claim is 1500 feet in length and 600 feet in width.

This Notice of Location is posted on the center line of the claim.

The claim runs from the location monument on which this notice is posted
1490 feet in a E'ly direction to the East end line and
10 feet in a W'ly direction to the West end line. The
claim boundaries are marked by six monuments, one at each corner and one at
the center of each end line. The location monument on which this notice is
posted is situated within Section 8, Township 12S, Range
5W, GSRB&M, Pima County, Arizona, and is approximately
7860 feet South and 5290 feet East from the NW
corner of Section 6, Township 12S, Range 5W, GSRB&M,
Pima County, Arizona.

The undersigned claims the ground as depicted on the map which is
attached to a copy of this Notice of Location filed in the office of the
County Recorder, Pima County, Tucson, Arizona.

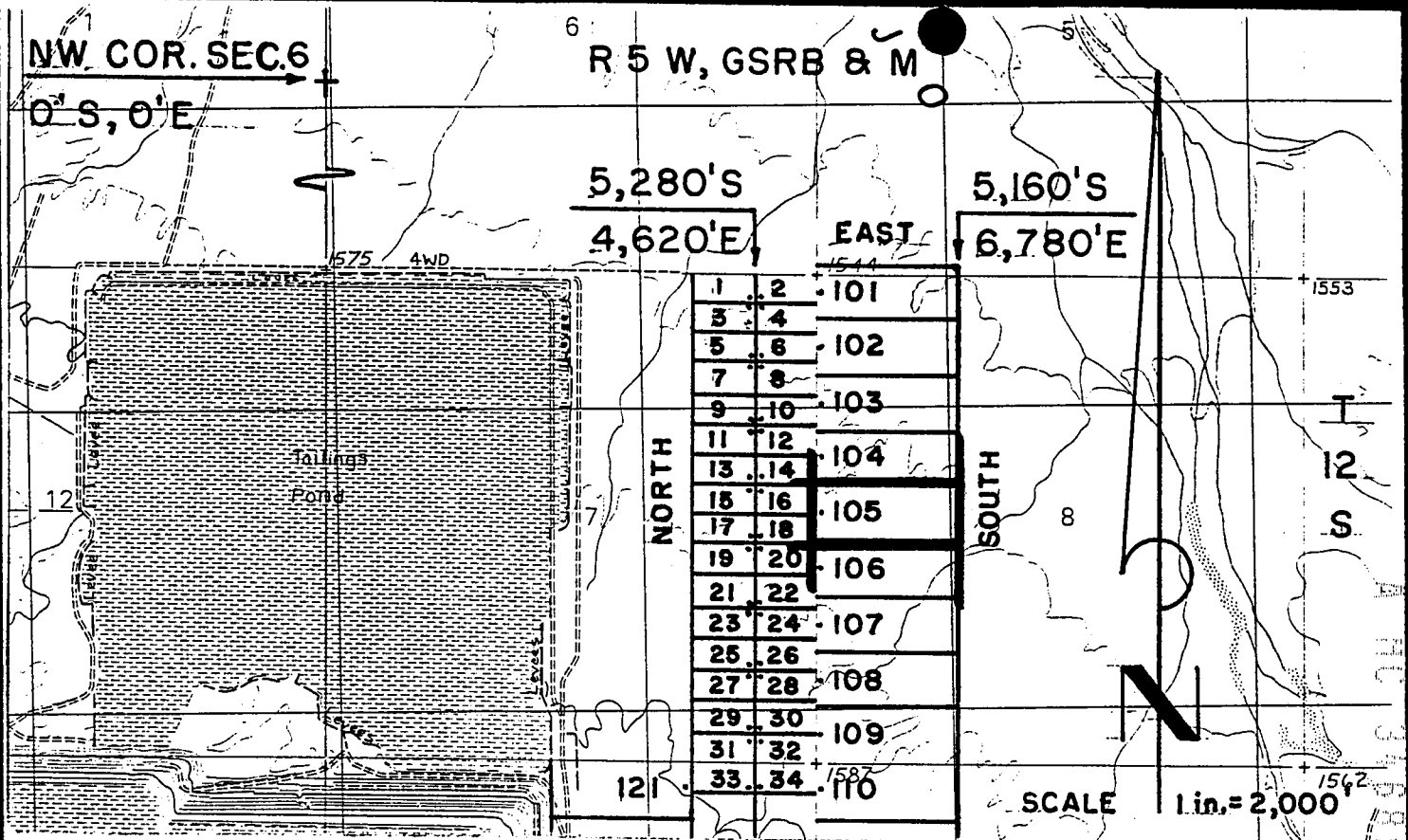
The claim has been monumented in accordance with State and Federal
law. Corner and location monuments are substantial posts projecting at
least four feet above the ground.

Located, dated, and posted on the ground this 26 day
MAR, 1997.
James D. Wells Witness PHELPS DODGE MINING COMPANY (Owner)

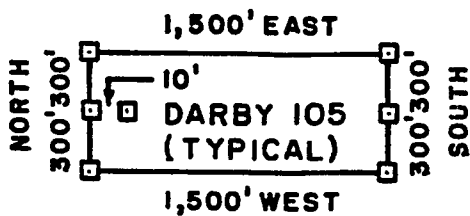
By Richard A. Burns Agent
Richard A. Burns

A MC 3458906

RECEIVED
BUREAU OF
LAND MANAGEMENT
JUN 6 10 01 AM '97



DARBY LODGE CLAIMS 101-120 - LOCATED MARCH 26, 1997
PIMA COUNTY, ARIZONA
ALL CLAIMS SHOWN ARE 600' X 1,500'.



□ = 2" x 2" x 5'
 WOOD POST

ARIZONA
 STATE OFFICE
 PHOENIX, ARIZONA

JUN 6 10 01 AM '97

RECEIVED
 BUREAU OF
 LAND MANAGEMENT

PHELPS DODGE MINING COMPANY ATTACHED TO AND
 P.O. DRAWER 9 MADE A PART OF
 AJO, ARIZONA 85321 DARBY 105 LOCATION NOTICE
 PAGE 2 OF 2

F. ANN RODRIGUEZ, RECORDER
RECORDED BY: JEB
DEPUTY RECORDER
2012 ROOD



DOCKET: 10553
PAGE: 686
NUMBER OF PAGES: 2
SEQUENCE: 97080765
DATE: 05/27/97
LOCATN 13:20:00
ENVELOPE
AMOUNT PAID \$ 9.00

W
PHELPS DODGE EXPLORATION CORP
D A STILLWELL
200 UNION BLVD STE 300
LAKEWOOD CO 80228

ARIZONA NOTICE OF LOCATION
(Lode Claim)

NOTICE IS HEREBY GIVEN THAT PHELPS DODGE MINING COMPANY,
A Division of Phelps Dodge Corp., whose address is P. O.
Drawer 9, Ajo, AZ 85321, by its undersigned agent, makes this
location of the DARBY 106 lode mining
claim, in the Unknown Mining District, Pima County, Arizona.

The general course of the claim is from East to West,
and said claim is located within the _____,
SW, quarter(s) of Section(s) 8, Township 12S, Range
5W, GSRB&M, Pima County, Arizona.

This claim is 1500 feet in length and 600 feet in width.

This Notice of Location is posted on the center line of the claim.

The claim runs from the location monument on which this notice is posted
1490 feet in a E'y direction to the East end line and
10 feet in a W'y direction to the West end line. The
claim boundaries are marked by six monuments, one at each corner and one at
the center of each end line. The location monument on which this notice is
posted is situated within Section 8, Township 12S, Range
5W, GSRB&M, Pima County, Arizona, and is approximately
8460 feet South and 5290 feet East from the NW
corner of Section 6, Township 12S, Range 5W, GSRB&M,
Pima County, Arizona.

The undersigned claims the ground as depicted on the map which is
attached to a copy of this Notice of Location filed in the office of the
County Recorder, Pima County, Tucson, Arizona.

The claim has been monumented in accordance with State and Federal
law. Corner and location monuments are substantial posts projecting at
least four feet above the ground.

Located, dated, and posted on the ground this 26 day of
MAR, 1997.

James D Wells Witness

PHELPS DODGE MINING COMPANY (Owner)

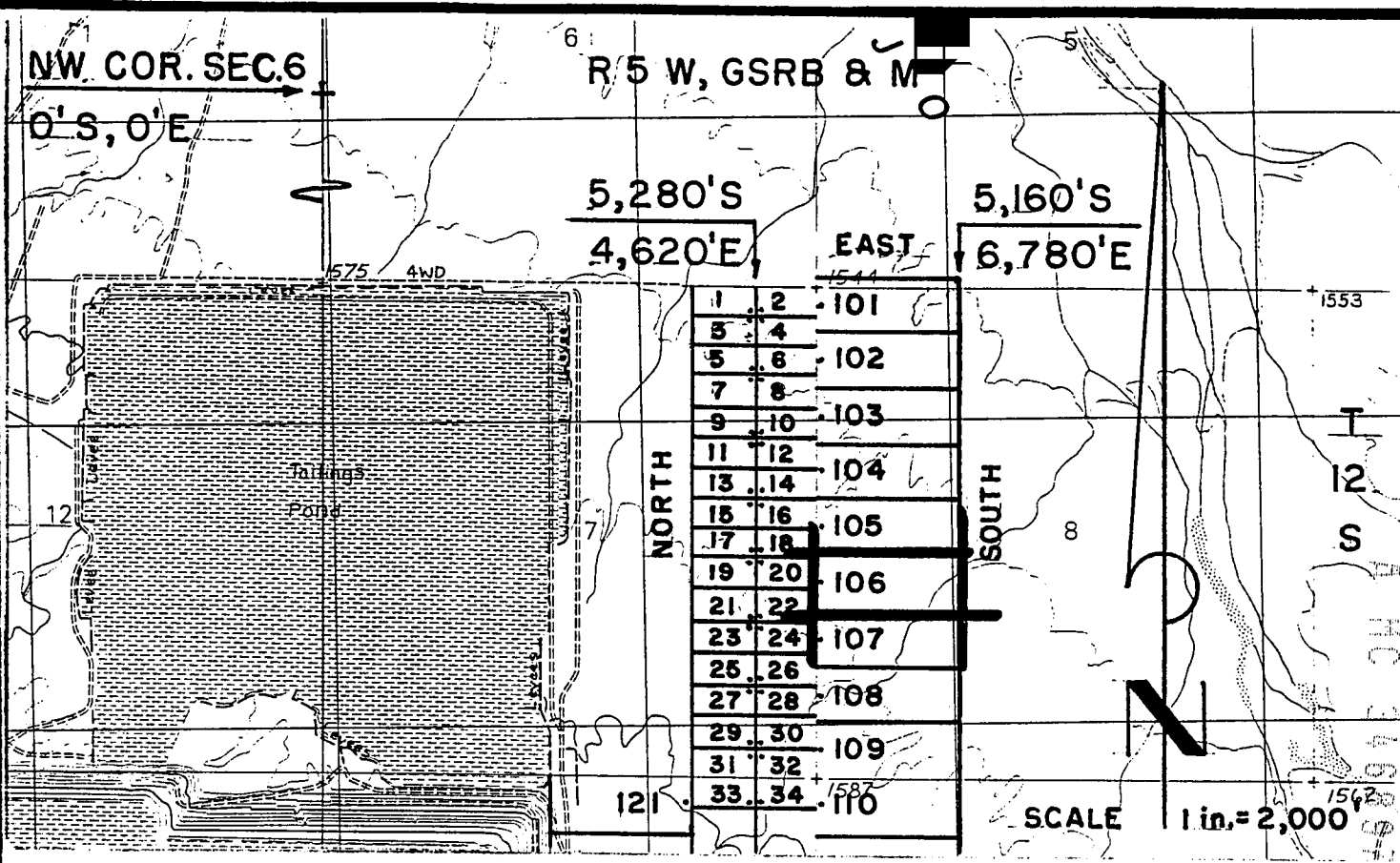
By Richard A Burns Agent
Richard A. Burns

A HC 346897

ARIZONA
STATE OFFICE
PHOENIX, ARIZONA

JUN 6 10 01 AM '97

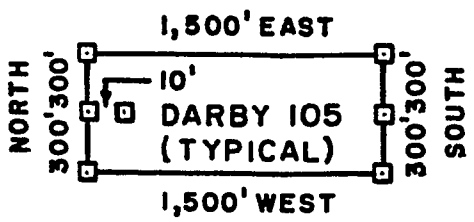
RECEIVED
BUREAU OF
LAND MANAGEMENT



DARBY LODGE CLAIMS 101-120 - LOCATED MARCH 26, 1997

PIMA COUNTY, ARIZONA

ALL CLAIMS SHOWN ARE 600' X 1,500'.



□ = 2" x 2" x 5'
WOOD POST

RECEIVED
BUREAU OF
LAND MANAGEMENT

JUN 6 10 01 AM '97

ARIZONA
STATE OFFICE
PHOENIX, ARIZONA

PHELPS DODGE MINING COMPANY
P.O. DRAWER 9
AJO, ARIZONA 85321

ATTACHED TO AND
MADE A PART OF
DARBY 106 LOCATION NOTICE
PAGE 2 OF 2

F. ANN RODRIGUEZ, RECORDER
- RECORDED BY: JEB
DEPUTY RECORDER
2012 ROAD



DOCKET: 10553
PAGE: 688
OF PAGES: 2
SEQUENCE: 97080766
05/27/97
LOCATN 13:20:00
ENVELOPE
AMOUNT PAID \$ 9.00

W
PHELPS DODGE EXPLORATION CORP
D A STILLWELL
200 UNION BLVD STE 300
LAKEWOOD CO 80228

ARIZONA NOTICE OF LOCATION
(Lode Claim)

NOTICE IS HEREBY GIVEN THAT PHELPS DODGE MINING COMPANY,
A Division of Phelps Dodge Corp., whose address is P. O.
Drawer 9, Ajo, AZ 85321, by its undersigned agent, makes this
location of the DARBY 107 lode mining
claim, in the Unknown Mining District, Pima County, Arizona.

The general course of the claim is from East to West,
and said claim is located within the _____,
SW, quarter(s) of Section(s) 8, Township 12S, Range
5W, GSRB&M, Pima County, Arizona.

This claim is 1500 feet in length and 600 feet in width.

This Notice of Location is posted on the center line of the claim.

The claim runs from the location monument on which this notice is posted
1490 feet in a E'ly direction to the East end line and
10 feet in a W'ly direction to the West end line. The
claim boundaries are marked by six monuments, one at each corner and one at
the center of each end line. The location monument on which this notice is
posted is situated within Section 8, Township 12S, Range
5W, GSRB&M, Pima County, Arizona, and is approximately
9060 feet South and 5290 feet East from the NW
corner of Section 6, Township 12S, Range 5W, GSRB&M,
Pima County, Arizona.

The undersigned claims the ground as depicted on the map which is
attached to a copy of this Notice of Location filed in the office of the
County Recorder, Pima County, Tucson, Arizona.

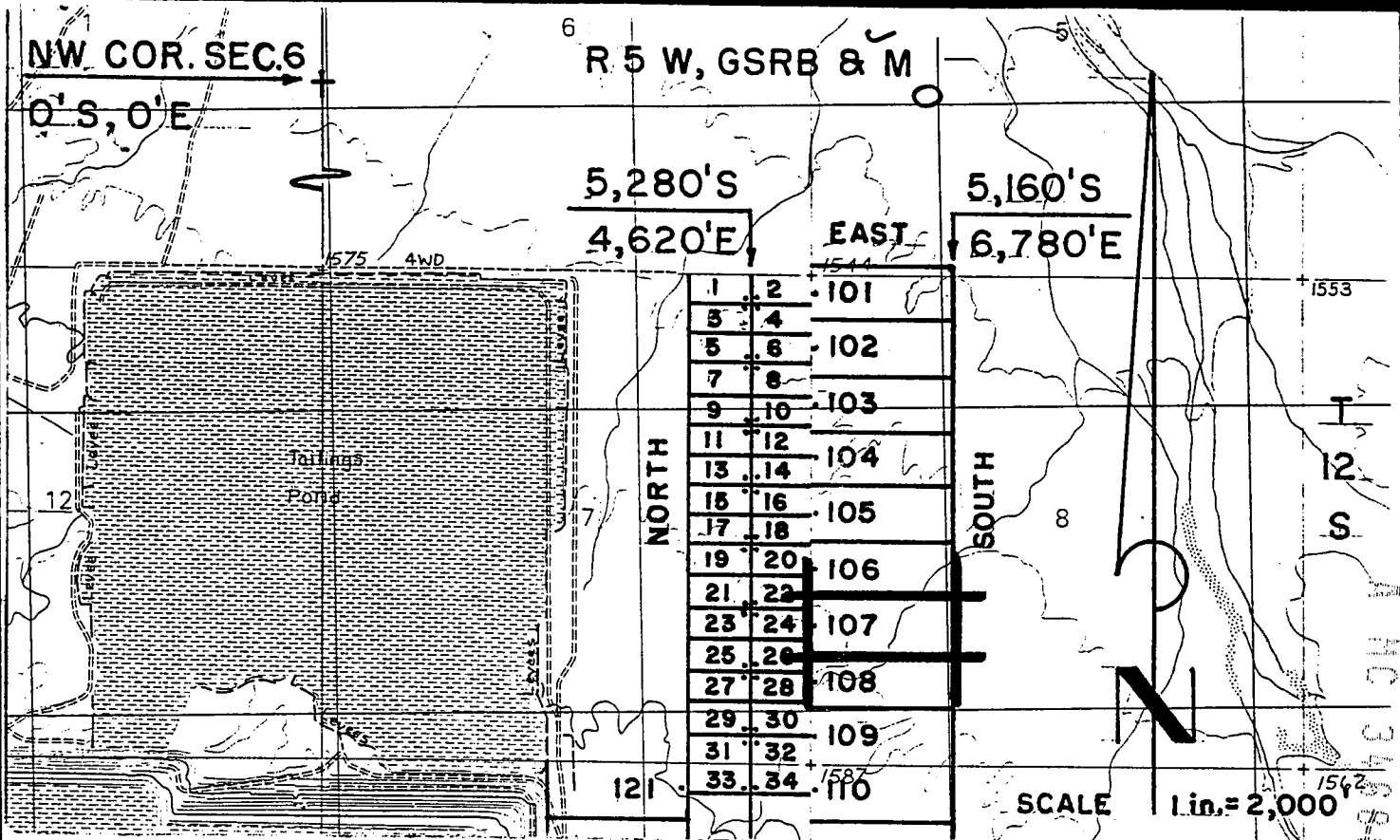
The claim has been monumented in accordance with State and Federal
law. Corner and location monuments are substantial posts projecting at
least four feet above the ground.

Located, dated, and posted on the ground this 26 day of
MAR, 1997.

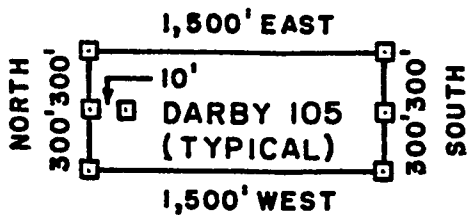
James D Wells Witness PHELPS DODGE MINING COMPANY (Owner)
By Richard A Burns Agent
Richard A. Burns

A MC 346898

RECEIVED
BUREAU OF
LAND MANAGEMENT
JUN 6 10 01 AM '97
ARIZONA
STATE OFFICE
PHOENIX, ARIZONA



DARBY LODGE CLAIMS 101-120 - LOCATED MARCH 26, 1997
PIMA COUNTY, ARIZONA
 ALL CLAIMS SHOWN ARE 600' X 1,500'.



□ = 2" x 2" x 5'
 WOOD POST

ARIZONA
 STATE OFFICE
 PHOENIX, ARIZONA

JUN 6 10 01 AM '97

RECEIVED
 BUREAU OF
 LAND MANAGEMENT

PHELPS DODGE MINING COMPANY ATTACHED TO AND
 P.O. DRAWER 9 MADE A PART OF
 AJO, ARIZONA 85321 DARBY 107 LOCATION NOTICE
 PAGE 2 OF 2

F. ANN RODRIGUEZ, RECORDER
RECORDED BY: JEB
DEPUTY RECORDER
2012 ROAD



DOCKET: 10553
PAGE: 690
OF PAGES: 2
SEQUENCE: 97080767
DATE: 05/27/97
LDCATN 13:20:00
ENVELOPE
AMOUNT PAID \$ 9.00

W
PHELPS DODGE EXPLORATION CORP
D A STILLWELL
200 UNION BLVD STE 300
LAKEWOOD CO 80228

ARIZONA NOTICE OF LOCATION
(Lode Claim)

NOTICE IS HEREBY GIVEN THAT PHELPS DODGE MINING COMPANY,
A Division of Phelps Dodge Corp., whose address is P. O.
Drawer 9, Ajo, AZ 85321, by its undersigned agent, makes this
location of the DARBY 108 lode mining
claim, in the Unknown Mining District, Pima County, Arizona.

The general course of the claim is from East to West,
and said claim is located within the _____,
SW quarter(s) of Section(s) 8, Township 12S, Range
5W, GSRB&M, Pima County, Arizona.

This claim is 1500 feet in length and 600 feet in width.

This Notice of Location is posted on the center line of the claim.

The claim runs from the location monument on which this notice is posted
1490 feet in a E'ly direction to the East end line and
10 feet in a W'ly direction to the West end line. The
claim boundaries are marked by six monuments, one at each corner and one at
the center of each end line. The location monument on which this notice is
posted is situated within Section 8, Township 12S, Range
5W, GSRB&M, Pima County, Arizona, and is approximately
9660 feet South and 5290 feet East from the NW
corner of Section 6, Township 12S, Range 5W, GSRB&M,
Pima County, Arizona.

The undersigned claims the ground as depicted on the map which is
attached to a copy of this Notice of Location filed in the office of the
County Recorder, Pima County, Tucson, Arizona.

The claim has been monumented in accordance with State and Federal
law. Corner and location monuments are substantial posts projecting at
least four feet above the ground.

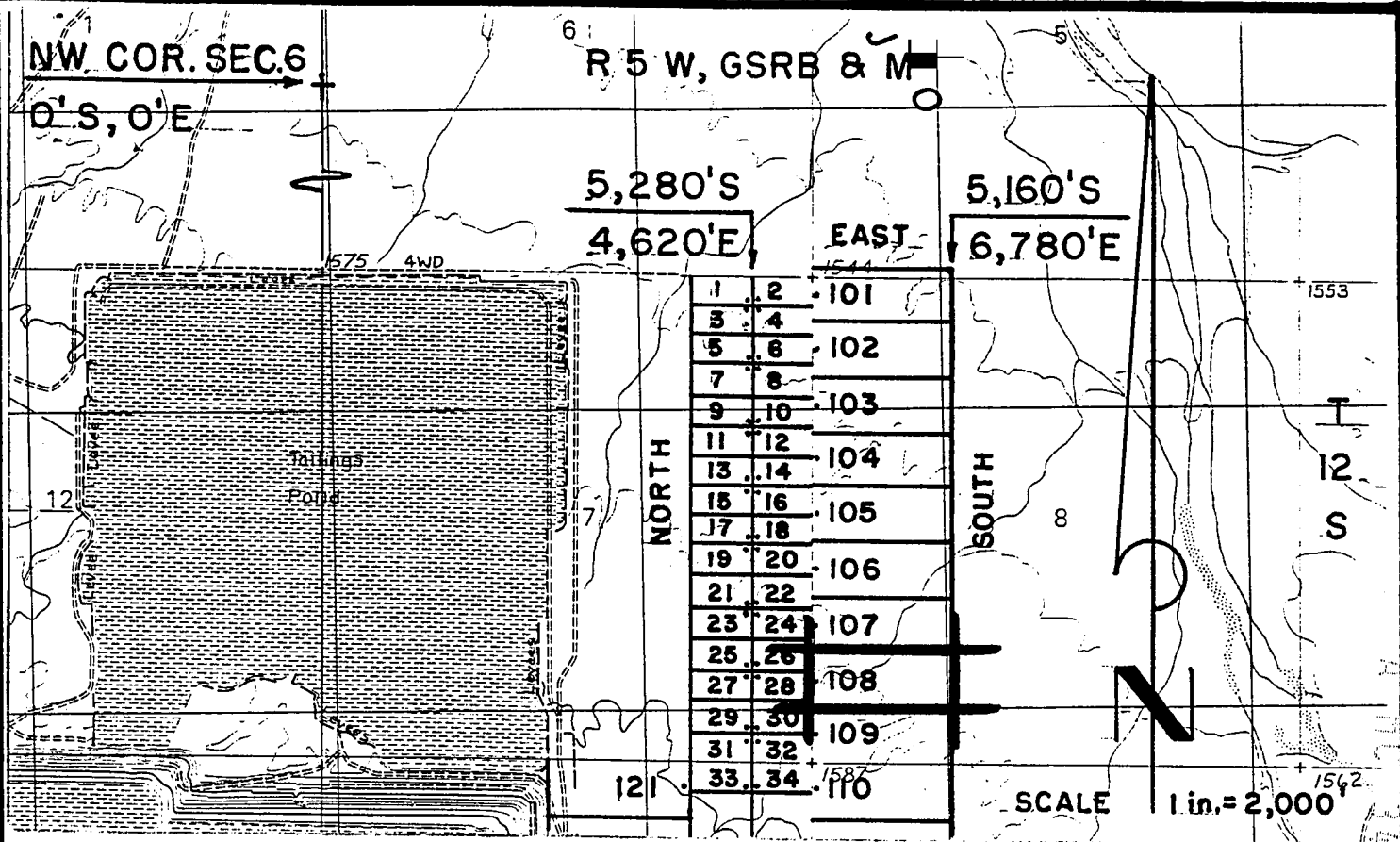
Located, dated, and posted on the ground this 26
MAR, 1997.

James D Wells Witness PHELPS DODGE MINING COMPANY (Owner)

By Richard A Burns Agent
Richard A. Burns

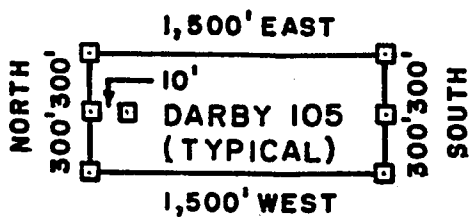
A H C 346899

RECEIVED
BUREAU OF
LAND MANAGEMENT
JUN 6 10 01 AM '97
ARIZONA
STATE OFFICE
PHOENIX, ARIZONA



**DARBY LODE CLAIMS 101-120 - LOCATED MARCH 26, 1997
PIMA COUNTY, ARIZONA**

ALL CLAIMS SHOWN ARE 600' X 1,500'.



□ = 2" x 2" x 5'
WOOD POST

ARIZONA
STATE OFFICE
PHOENIX, ARIZONA

JUN 6 10 01 AM '97

RECEIVED
BUREAU OF
LAND MANAGEMENT

PHELPS DODGE MINING COMPANY
P.O. DRAWER 9
AJO, ARIZONA 85321

ATTACHED TO AND
MADE A PART OF
DARBY 108 LOCATION NOTICE
PAGE 2 OF 2

F. ANN RODRIGUEZ, RECORDER
RECORDED BY: JEB
DEPUTY ORDER
2012 ROD



DDCKET: 10553
PAGE: 692
NO. OF PAGES: 2
SEQUENCE: 97080768
LDCATN: 05/27/97 13:20:00
ENVELOPE
AMOUNT PAID \$ 9.00

PHELPS DODGE EXPLORATION CORP
D A STILLWELL
200 UNION BLVD STE 300
LAKEWOOD CO 80228

ARIZONA NOTICE OF LOCATION
(Lode Claim)

NOTICE IS HEREBY GIVEN THAT PHELPS DODGE MINING COMPANY,
A Division of Phelps Dodge Corp., whose address is P. O.
Drawer 9, Ajo, AZ 85321, by its undersigned agent, makes this
location of the DARBY 109 lode mining
claim, in the Unknown Mining District, Pima County, Arizona.

The general course of the claim is from East to West,
and said claim is located within the SW, quarter(s) of Section(s) 8, Township 12S, Range
5W, GSRB&M, Pima County, Arizona.

This claim is 1500 feet in length and 600 feet in width.

This Notice of Location is posted on the center line of the claim.

The claim runs from the location monument on which this notice is posted
1490 feet in a E'ly direction to the East end line and
10 feet in a W'ly direction to the West end line. The
claim boundaries are marked by six monuments, one at each corner and one at
the center of each end line. The location monument on which this notice is
posted is situated within Section 8, Township 12S, Range
5W, GSRB&M, Pima County, Arizona, and is approximately
10260 feet South and 5290 feet East from the NW
corner of Section 6, Township 12S, Range 5W, GSRB&M,
Pima County, Arizona.

The undersigned claims the ground as depicted on the map which is
attached to a copy of this Notice of Location filed in the office of the
County Recorder, Pima County, Tucson, Arizona.

The claim has been monumented in accordance with State and Federal
law. Corner and location monuments are substantial posts projecting at
least four feet above the ground.

Located, dated, and posted on the ground this 26 day of
MAR, 1997.

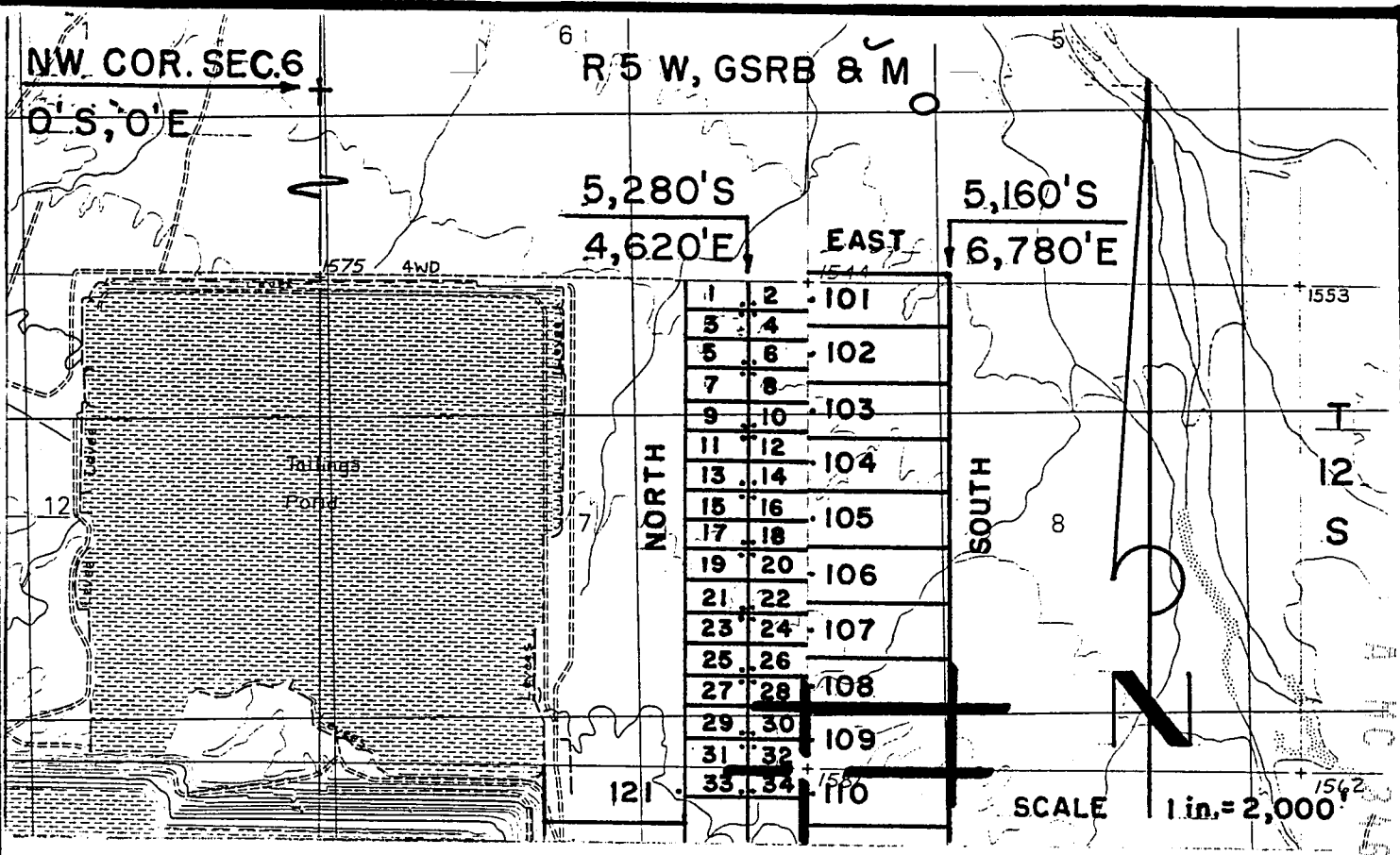
James D Wells Witness

PHELPS DODGE MINING COMPANY (C)

By Richard A Burns
Richard A. Burns

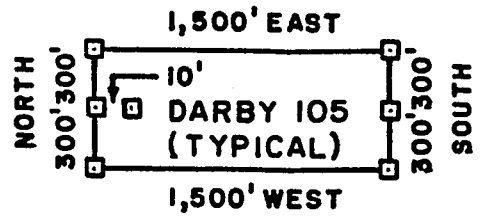
ARIZONA
STATE OFFICE
PHOENIX, ARIZONA

RECEIVED
BUREAU OF
LAND MANAGEMENT
JUN 6 10 01 AM '97



**DARBY LODGE CLAIMS 101-120 - LOCATED MARCH 26, 1997
PIMA COUNTY, ARIZONA
ALL CLAIMS SHOWN ARE 600' X 1,500'.**

RECEIVED
BUREAU OF
LAND MANAGEMENT
ARIZONA
STATE OFFICE
PHOENIX, ARIZONA
JUN 6 10 01 AM '97



□ = 2" x 2" x 5'
WOOD POST

PHELPS DODGE MINING COMPANY ATTACHED TO AND
P.O. DRAWER 9 MADE A PART OF
AJO, ARIZONA 85321 DARBY 109 LOCATION NOTICE
PAGE 2 OF 2

F. ANN RODRIGUEZ, RECORDER
RECORDED BY: JEB
DEPUT RECORDER
2012 ROOD



DOCKET: 10553
E: 694
OF PAGES: 2
SEQUENCE: 97080769
05/27/97
LOCATN 13:20:00
ENVELOPE
AMOUNT PAID \$ 9.00

1. F.
PHELPS DODGE EXPLORATION CORP
D A STILLWELL
200 UNION BLVD STE 300
LAKEWOOD CO 80228

ARIZONA NOTICE OF LOCATION
(Lode Claim)

NOTICE IS HEREBY GIVEN THAT PHELPS DODGE MINING COMPANY,
A Division of Phelps Dodge Corp., whose address is P. O.
Drawer 9, Ajo, AZ 85321, by its undersigned agent, makes this
location of the DARBY 110 lode mining
claim, in the Unknown Mining District, Pima County, Arizona.

The general course of the claim is from East to West,
and said claim is located within the _____,
NW, quarter(s) of Section(s) 17, Township 12S, Range
5W, GSRB&M, Pima County, Arizona.

This claim is 1500 feet in length and 600 feet in width.

This Notice of Location is posted on the center line of the claim.

The claim runs from the location monument on which this notice is posted
1490 feet in a E'ly direction to the East end line and
10 feet in a W'ly direction to the West end line. The
claim boundaries are marked by six monuments, one at each corner and one at
the center of each end line. The location monument on which this notice is
posted is situated within Section 17, Township 12S, Range
5W, GSRB&M, Pima County, Arizona, and is approximately
10860 feet South and 5290 feet East from the NW
corner of Section 6, Township 12S, Range 5W, GSRB&M,
Pima County, Arizona.

The undersigned claims the ground as depicted on the map which is
attached to a copy of this Notice of Location filed in the office of the
County Recorder, Pima County, Tucson, Arizona.

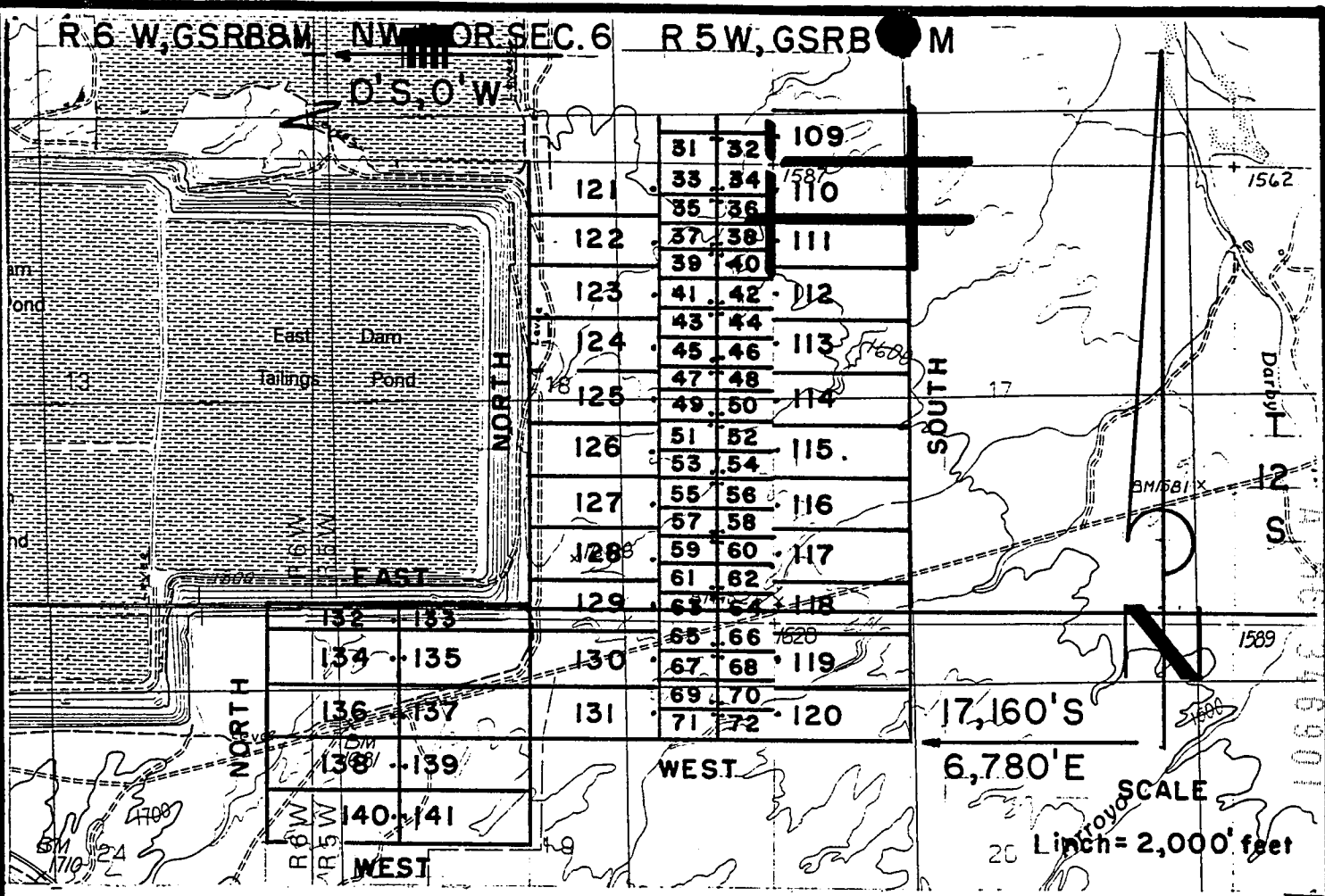
The claim has been monumented in accordance with State and Federal
law. Corner and location monuments are substantial posts projecting at
least four feet above the ground.

Located, dated, and posted on the ground this 26 day of
MAR, 1997.

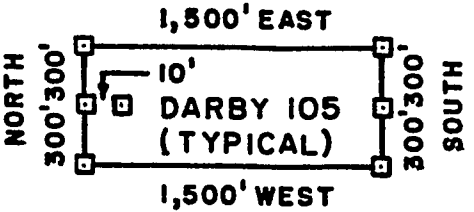
James D Wells Witness

PHELPS DODGE MINING COMPANY
By Richard A Burns Agent
Richard A. Burns

RECEIVED
BUREAU OF
LAND MANAGEMENT
JUN 6 10 01 AM '97
ARIZONA
STATE OFFICE
PHOENIX, ARIZONA



DARBY LODGE CLAIMS 101- 120 - LOCATED MARCH 26, 1997
PIMA COUNTY, ARIZONA
ALL CLAIMS SHOWN ARE 600' X 1,500'.



□ = 2" x 2" x 5'
 WOOD POST

RECEIVED
 BUREAU OF
 LAND MANAGEMENT
 ARIZONA
 STATE OFFICE
 PHOENIX, ARIZONA
 JUN 6 10 01 AM '97

PHELPS DODGE MINING COMPANY ATTACHED TO AND
 P.O. DRAWER 9 MADE A PART OF
 AJO, ARIZONA 85321 DARBY 110 LOCATION NOTICE
 PAGE 2 OF 2

F. ANN RODRIGUEZ, RECORDER
RECORDED BY: JEB
DEPUTY RECORDER
2012 ROOD



DOCKET: 10553
PAGE: 696
NUMBER OF PAGES: 2
SEQUENCE: 97080770
DATE: 05/27/97
LOCATN 13:20:00
ENVELOPE
AMOUNT PAID \$ 9.00

W
PHELPS DODGE EXPLORATION CORP
D'A STILLWELL
200 UNION BLVD STE 300
LAKEWOOD CO 80228

ARIZONA NOTICE OF LOCATION
(Lode Claim)

NOTICE IS HEREBY GIVEN THAT PHELPS DODGE MINING COMPANY,
A Division of Phelps Dodge Corp., whose address is P. O.
Drawer 9, Ajo, AZ 85321, by its undersigned agent, makes this
location of the DARBY III lode mining
claim, in the Unknown Mining District, Pima County, Arizona.

The general course of the claim is from East to West,
and said claim is located within the _____,
NW, quarter(s) of Section(s) 17, Township 12S, Range
5W, GSRB&M, Pima County, Arizona.

This claim is 1500 feet in length and 600 feet in width.

This Notice of Location is posted on the center line of the claim.

The claim runs from the location monument on which this notice is posted
1490 feet in a E'ly direction to the East end line and
10 feet in a W'ly direction to the West end line. The
claim boundaries are marked by six monuments, one at each corner and one at
the center of each end line. The location monument on which this notice is
posted is situated within Section 17, Township 12S, Range
5W, GSRB&M, Pima County, Arizona, and is approximately
11460 feet South and 5290 feet East from the NW
corner of Section 6, Township 12S, Range 5W, GSRB&M,
Pima County, Arizona.

The undersigned claims the ground as depicted on the map which is
attached to a copy of this Notice of Location filed in the office of the
County Recorder, Pima County, Tucson, Arizona.

The claim has been monumented in accordance with State and Federal
law. Corner and location monuments are substantial posts projecting at
least four feet above the ground.

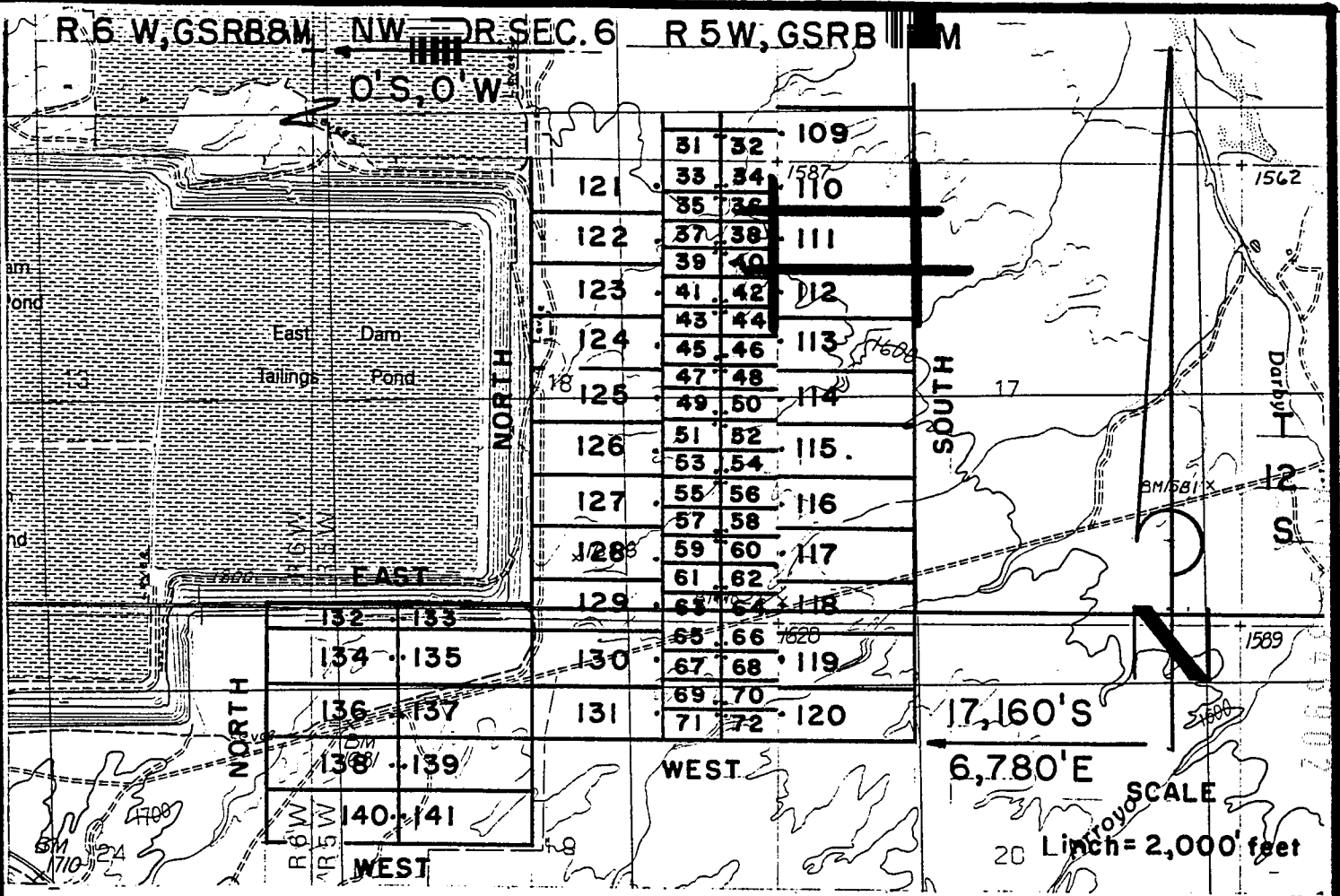
Located, dated, and posted on the ground this 26 day of
MAR, 1997.

James D. Wells Witness

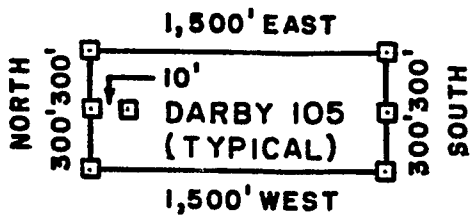
PHELPS DODGE MINING COMPANY (Owner)

By Richard A. Burns Agent
Richard A. Burns

RECEIVED
BUREAU OF
LAND MANAGEMENT
JUN 6 10 02 AM '97
STATE OF ARIZONA
PHEENIX, ARIZONA



DARBY LODGE CLAIMS 101-120 - LOCATED MARCH 26, 1997
PIMA COUNTY, ARIZONA
ALL CLAIMS SHOWN ARE 600' X 1,500'.



□ = 2" x 2" x 5'
 WOOD POST

ARIZONA
 STATE OFFICE
 PHOENIX, ARIZONA

JUN 6 10 02 AM '97

RECEIVED
 BUREAU OF
 LAND MANAGEMENT

PHELPS DODGE MINING COMPANY ATTACHED TO AND
 P.O. DRAWER 9 MADE A PART OF
 AJO, ARIZONA 85321 DARBY III LOCATION NOTICE
 PAGE 2 OF 2

F. ANN RODRIGUEZ, RECORDER
RECORDED BY: JEB
DEPUTY RECORDER
2012 ROOD



DOCKET: 10553
FEE: 698
NUMBER OF PAGES: 2
SEQUENCE: 97080771
DATE: 05/27/97
LOCATN: 13:20:00
ENVELOPE
AMOUNT PAID \$ 9.00

W
PHELPS DODGE EXPLORATION CORP
D A STILLWELL
200 UNION BLVD STE 300
LAKEWOOD CO 80228

ARIZONA NOTICE OF LOCATION
(Lode Claim)

NOTICE IS HEREBY GIVEN THAT PHELPS DODGE MINING COMPANY,
A Division of Phelps Dodge Corp., whose address is P. O.
Drawer 9, Ajo, AZ 85321, by its undersigned agent, makes this
location of the DARBY 112 lode mining
claim, in the Unknown Mining District, Pima County, Arizona.

The general course of the claim is from East to West,
and said claim is located within the _____,
NW quarter(s) of Section(s) 17, Township 12S, Range
5W, GSRB&M, Pima County, Arizona.

This claim is 1500 feet in length and 600 feet in width.

This Notice of Location is posted on the center line of the claim.

The claim runs from the location monument on which this notice is posted
1490 feet in a E'ly direction to the East end line and
10 feet in a W'ly direction to the West end line. The
claim boundaries are marked by six monuments, one at each corner and one at
the center of each end line. The location monument on which this notice is
posted is situated within Section 17, Township 12S, Range
5W, GSRB&M, Pima County, Arizona, and is approximately
12060 feet South and 5290 feet East from the NW
corner of Section 6, Township 12S, Range 5W, GSRB&M,
Pima County, Arizona.

The undersigned claims the ground as depicted on the map which is
attached to a copy of this Notice of Location filed in the office of the
County Recorder, Pima County, Tucson, Arizona.

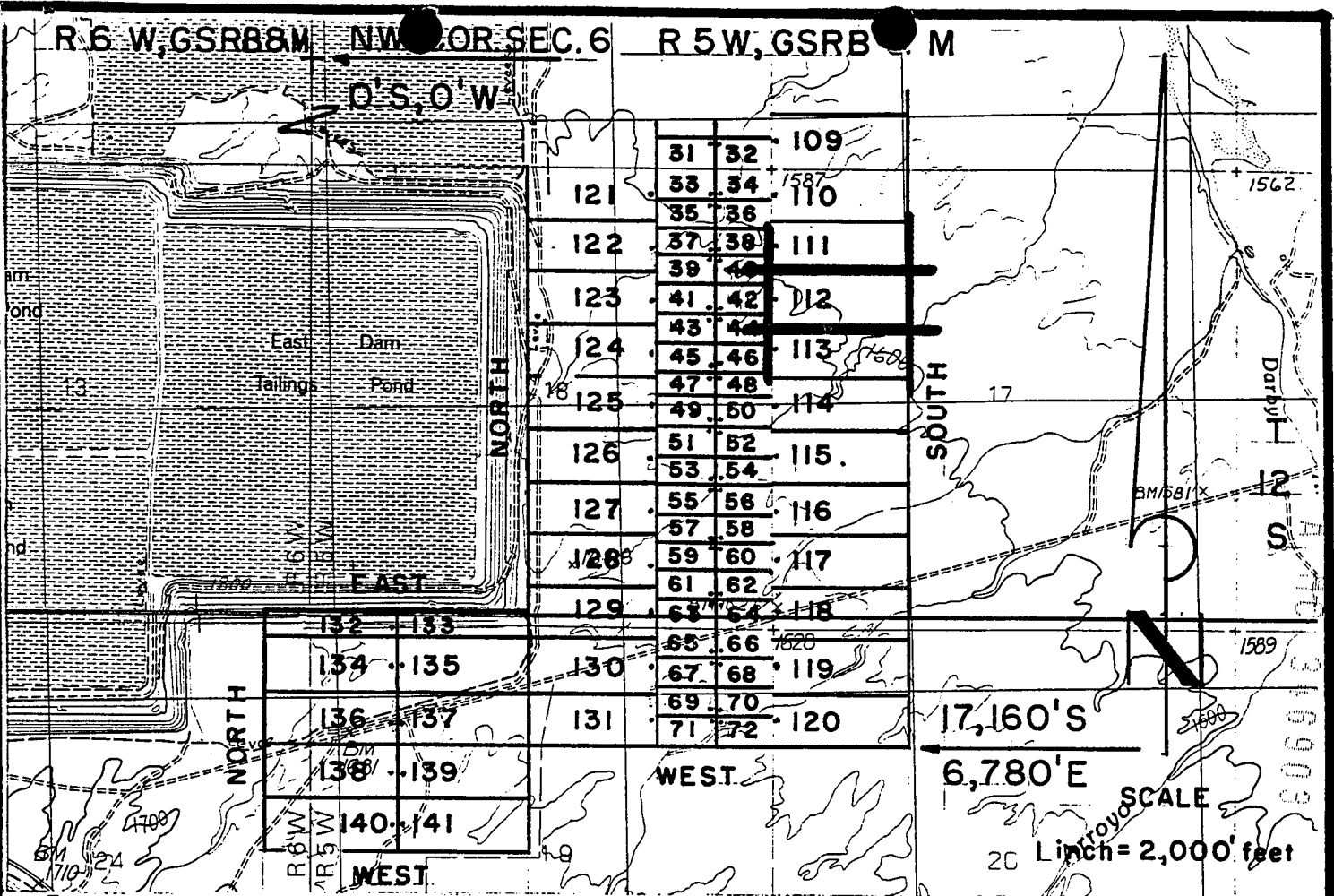
The claim has been monumented in accordance with State and Federal
law. Corner and location monuments are substantial posts projecting at
least four feet above the ground.

Located, dated, and posted on the ground this 26 day of
MAR, 1997.

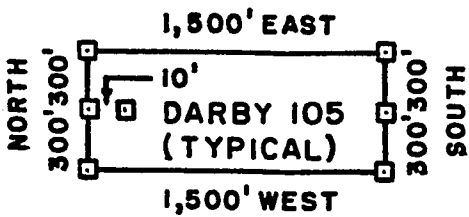
James D Wells Witness PHELPS DODGE MINING COMPANY (Owner)
By Richard A Burns Agent
Richard A. Burns

A HC 346909

RECEIVED
BUREAU OF
LAND MANAGEMENT
JUN 6 10 02 AM '97
ARIZONA
STATE OFFICE
PHOENIX, ARIZONA



DARBY LODGE CLAIMS 101-120 - LOCATED MARCH 26, 1997
PIMA COUNTY, ARIZONA
ALL CLAIMS SHOWN ARE 600' X 1,500'.



□ = 2" x 2" x 5"
WOOD POST

ARIZONA
STATE OFFICE
PHOENIX, ARIZONA

JUN 6 10 02 AM '97

RECEIVED
BUREAU OF
LAND MANAGEMENT

PHELPS DODGE MINING COMPANY ATTACHED TO AND
 P.O. DRAWER 9 MADE A PART OF
 AJO, ARIZONA 85321 DARBY 112 LOCATION NOTICE
 PAGE 2 OF 2

F. ANN RODRIGUEZ, RECORDER
RECORDED BY: JEB
DEPUTY ORDER
2012 ROAD



DOCKET: 10553
PAGE: 700
NUMBER OF PAGES: 2
SEQUENCE: 97080772
DATE: 05/27/97
TIME: 13:20:00
ENVELOPE
AMOUNT PAID \$ 9.00

W
PHELPS DODGE EXPLORATION CORP
D A STILLWELL
200 UNION BLVD STE 300
LAKEWOOD CO 80228

ARIZONA NOTICE OF LOCATION
(Lode Claim)

NOTICE IS HEREBY GIVEN THAT PHELPS DODGE MINING COMPANY,
A Division of Phelps Dodge Corp., whose address is P. O.
Drawer 9, Ajo, AZ 85321, by its undersigned agent, makes this
location of the DARBY 113 lode mining
claim, in the Unknown Mining District, Pima County, Arizona.

The general course of the claim is from East to West,
and said claim is located within the _____,
NW, quarter(s) of Section(s) 17, Township 12S, Range
5W, GSRB&M, Pima County, Arizona.

This claim is 1500 feet in length and 600 feet in width.

This Notice of Location is posted on the center line of the claim.

The claim runs from the location monument on which this notice is posted
1490 feet in a E'ly direction to the East end line and
10 feet in a W'ly direction to the West end line. The
claim boundaries are marked by six monuments, one at each corner and one at
the center of each end line. The location monument on which this notice is
posted is situated within Section 17, Township 12S, Range
5W, GSRB&M, Pima County, Arizona, and is approximately
12660 feet South and 5290 feet East from the NW
corner of Section 6, Township 12S, Range 5W, GSRB&M,
Pima County, Arizona.

The undersigned claims the ground as depicted on the map which is
attached to a copy of this Notice of Location filed in the office of the
County Recorder, Pima County, Tucson, Arizona.

The claim has been monumented in accordance with State and Federal
law. Corner and location monuments are substantial posts projecting at
least four feet above the ground.

Located, dated, and posted on the ground this 26 day of
MAR, 1997.

James D Wells Witness PHELPS DODGE MINING COMPANY (Owner)

By Richard A Burns Agent
Richard A. Burns

A
H
C
3
4
6
9
0
4

ARIZONA
STATE OFFICE
PHOENIX, ARIZONA

RECEIVED
BUREAU OF
LAND MANAGEMENT
JUN 6 10 02 AM '97

F. ANN RODRIGUEZ, RECORDER
RECORDED BY: JEB
DEPUTY ORDER
2012 ROOD



DOCKET: 10553
PAGE: 702
NUMBER OF PAGES: 2
SEQUENCE: 97080773
LOCATN: 05/27/97
13:20:00
ENVELOPE
AMOUNT PAID \$ 9.00

W
PHELPS DODGE EXPLORATION CORP
D A STILLWELL
200 UNION BLVD STE 300
LAKEWOOD CO 80228

ARIZONA NOTICE OF LOCATION
(Lode Claim)

NOTICE IS HEREBY GIVEN THAT PHELPS DODGE MINING COMPANY,
A Division of Phelps Dodge Corp., whose address is P. O.
Drawer 9, Ajo, AZ 85321, by its undersigned agent, makes this
location of the DARBY 114 lode mining
claim, in the Unknown Mining District, Pima County, Arizona.

The general course of the claim is from East to West,
and said claim is located within the NW,
SW, quarter(s) of Section(s) 17, Township 12S, Range
5W, GSRB&M, Pima County, Arizona.

This claim is 1500 feet in length and 600 feet in width.

This Notice of Location is posted on the center line of the claim.

The claim runs from the location monument on which this notice is posted
1490 feet in a E'ly direction to the East end line and
10 feet in a W'ly direction to the West end line. The
claim boundaries are marked by six monuments, one at each corner and one at
the center of each end line. The location monument on which this notice is
posted is situated within Section 17, Township 12S, Range
5W, GSRB&M, Pima County, Arizona, and is approximately
13260 feet South and 5290 feet East from the NW
corner of Section 6, Township 12S, Range 5W, GSRB&M,
Pima County, Arizona.

The undersigned claims the ground as depicted on the map which is
attached to a copy of this Notice of Location filed in the office of the
County Recorder, Pima County, Tucson, Arizona.

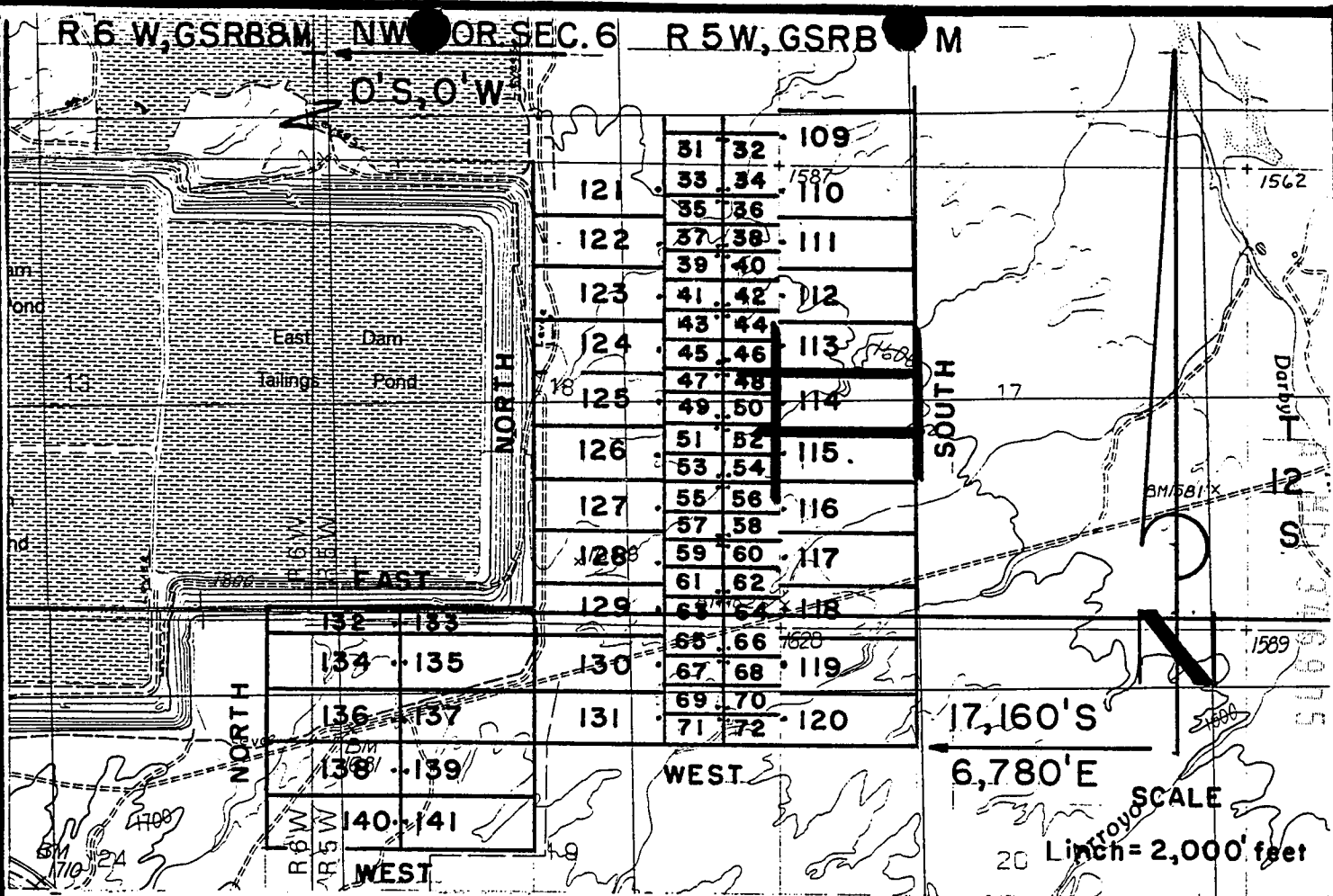
The claim has been monumented in accordance with State and Federal
law. Corner and location monuments are substantial posts projecting at
least four feet above the ground.

Located, dated, and posted on the ground this 26 day of
MAR, 1997.

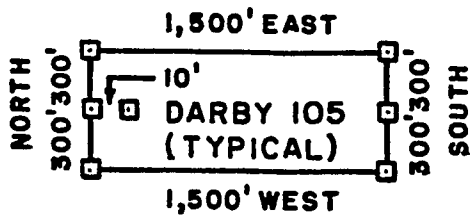
James D Wells Witness
PHELPS DODGE MINING COMPANY (Owner)
By Richard A Burns
Richard A. Burns

10553 702

RECEIVED
BUREAU OF
LAND MANAGEMENT
JUN 6 10 02 AM '97
STATE OF ARIZONA
PHOENIX, ARIZONA



DARBY LODGE CLAIMS 101-120 - LOCATED MARCH 26, 1997
PIMA COUNTY, ARIZONA
ALL CLAIMS SHOWN ARE 600' X 1,500'.



□ = 2" x 2" x 5"
 WOOD POST

ARIZONA
 STATE OFFICE
 PHOENIX, ARIZONA

JUN 6 10 02 AM '97

RECEIVED
 BUREAU OF
 LAND MANAGEMENT

PHELPS DODGE MINING COMPANY ATTACHED TO AND
 P.O. DRAWER 9 MADE A PART OF
 AJO, ARIZONA 85321 DARBY 114 LOCATION NOTICE
 PAGE 2 OF 2

F. ANN RODRIGUEZ, RECORDER
RECORDED BY: JEB
DEPUTY RECORDER
2012 ROOD



DOCKET: 10553
F: 704
NO. OF PAGES: 2
SEQUENCE: 97080774
DATE: 05/27/97
LOCATN 13:20:00
ENVELOPE
AMOUNT PAID \$ 9.00

W
PHELPS DODGE EXPLORATION CORP
D A STILLWELL
200 UNION BLVD STE 300
LAKEWOOD CO 80228

ARIZONA NOTICE OF LOCATION
(Lode Claim)

NOTICE IS HEREBY GIVEN THAT PHELPS DODGE MINING COMPANY,
A Division of Phelps Dodge Corp., whose address is P. O.
Drawer 9, Ajo, AZ 85321, by its undersigned agent, makes this
location of the DARBY 115 lode mining
claim, in the Unknown Mining District, Pima County, Arizona.

The general course of the claim is from East to West,
and said claim is located within the _____,
SW, quarter(s) of Section(s) 17, Township 12S, Range
5W, GSRB&M, Pima County, Arizona.

This claim is 1500 feet in length and 600 feet in width.

This Notice of Location is posted on the center line of the claim.

The claim runs from the location monument on which this notice is posted
1490 feet in a E'ly direction to the East end line and
10 feet in a W'ly direction to the West end line. The
claim boundaries are marked by six monuments, one at each corner and one at
the center of each end line. The location monument on which this notice is
posted is situated within Section 17, Township 12S, Range
5W, GSRB&M, Pima County, Arizona, and is approximately
13860 feet South and 5290 feet East from the NW
corner of Section 6, Township 12S, Range 5W, GSRB&M,
Pima County, Arizona.

The undersigned claims the ground as depicted on the map which is
attached to a copy of this Notice of Location filed in the office of the
County Recorder, Pima County, Tucson, Arizona.

The claim has been monumented in accordance with State and Federal
law. Corner and location monuments are substantial posts projecting
least four feet above the ground.

Located, dated, and posted on the ground this 26 day
MAR, 1997.

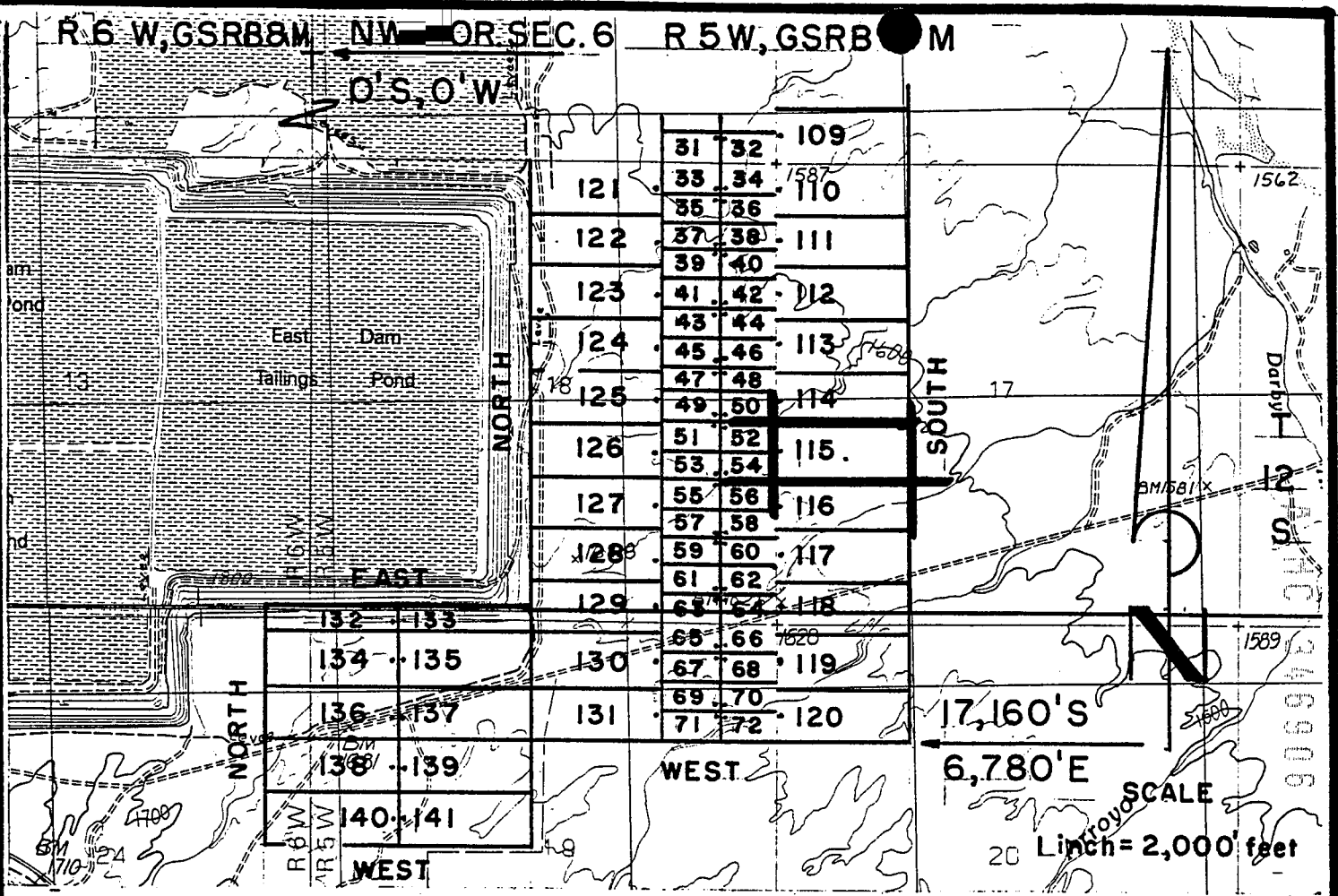
James D Wells Witness PHELPS DODGE MINING COMPANY (Owner)

By Richard A Burns Agent
Richard A. Burns

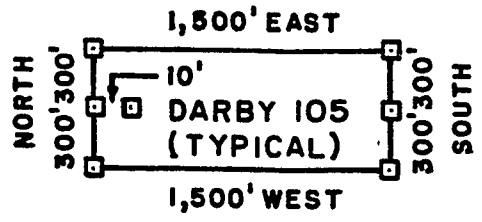
REC 346906

ARIZONA
STATE OFFICE
PHOENIX, ARIZONA

RECEIVED
BUREAU OF
LAND MANAGEMENT
JUN 6 10 02 AM '97



DARBY LODGE CLAIMS 101-120 - LOCATED MARCH 26, 1997
 PIMA COUNTY, ARIZONA
 ALL CLAIMS SHOWN ARE 600' X 1,500'.



□ = 2" x 2" x 5"
 WOOD POST

RECEIVED
 BUREAU OF
 LAND MANAGEMENT
 ARIZONA
 STATE OFFICE
 PHOENIX, ARIZONA
 JUN 6 10 02 AM '97

PHELPS DODGE MINING COMPANY ATTACHED TO AND
 P.O. DRAWER 9 MADE A PART OF
 AJO, ARIZONA 85321 DARBY 115 LOCATION NOTICE
 PAGE 2 OF 2

F. ANN RODRIGUEZ, RECORDER
RECORDED BY: JEB
DEPL. RECORDER
2012 ROOD



DOCKET: 10553
PAGE: 706
NO. OF PAGES: 2
SEQUENCE: 97080775
05/27/97
LDCATN 13:20:00
ENVELOPE
AMOUNT PAID \$ 9.00

W
PHELPS DODGE EXPLORATION CORP
D. A. STILLWELL
200 UNION BLVD STE 300
LAKEWOOD CO 80228

ARIZONA NOTICE OF LOCATION
(Lode Claim)

NOTICE IS HEREBY GIVEN THAT PHELPS DODGE MINING COMPANY,
A Division of Phelps Dodge Corp., whose address is P. O.
Drawer 9, Ajo, AZ 85321, by its undersigned agent, makes this
location of the DARBY 116 lode mining
claim, in the Unknown Mining District, Pima County, Arizona.

The general course of the claim is from East to West,
and said claim is located within the _____,
SW, quarter(s) of Section(s) 17, Township 12S, Range
5W, GSRB&M, Pima County, Arizona.

This claim is 1500 feet in length and 600 feet in width.

This Notice of Location is posted on the center line of the claim.

The claim runs from the location monument on which this notice is posted
1490 feet in a E'ly direction to the East end line and
10 feet in a W'ly direction to the West end line. The
claim boundaries are marked by six monuments, one at each corner and one at
the center of each end line. The location monument on which this notice is
posted is situated within Section 17, Township 12S, Range
5W, GSRB&M, Pima County, Arizona, and is approximately
14460 feet South and 5290 feet East from the NW
corner of Section 6, Township 12S, Range 5W, GSRB&M,
Pima County, Arizona.

The undersigned claims the ground as depicted on the map which is
attached to a copy of this Notice of Location filed in the office of the
County Recorder, Pima County, Tucson, Arizona.

The claim has been monumented in accordance with State and Federal
law. Corner and location monuments are substantial posts projecting at
least four feet above the ground.

Located, dated, and posted on the ground this 26 day
MAR, 1997.

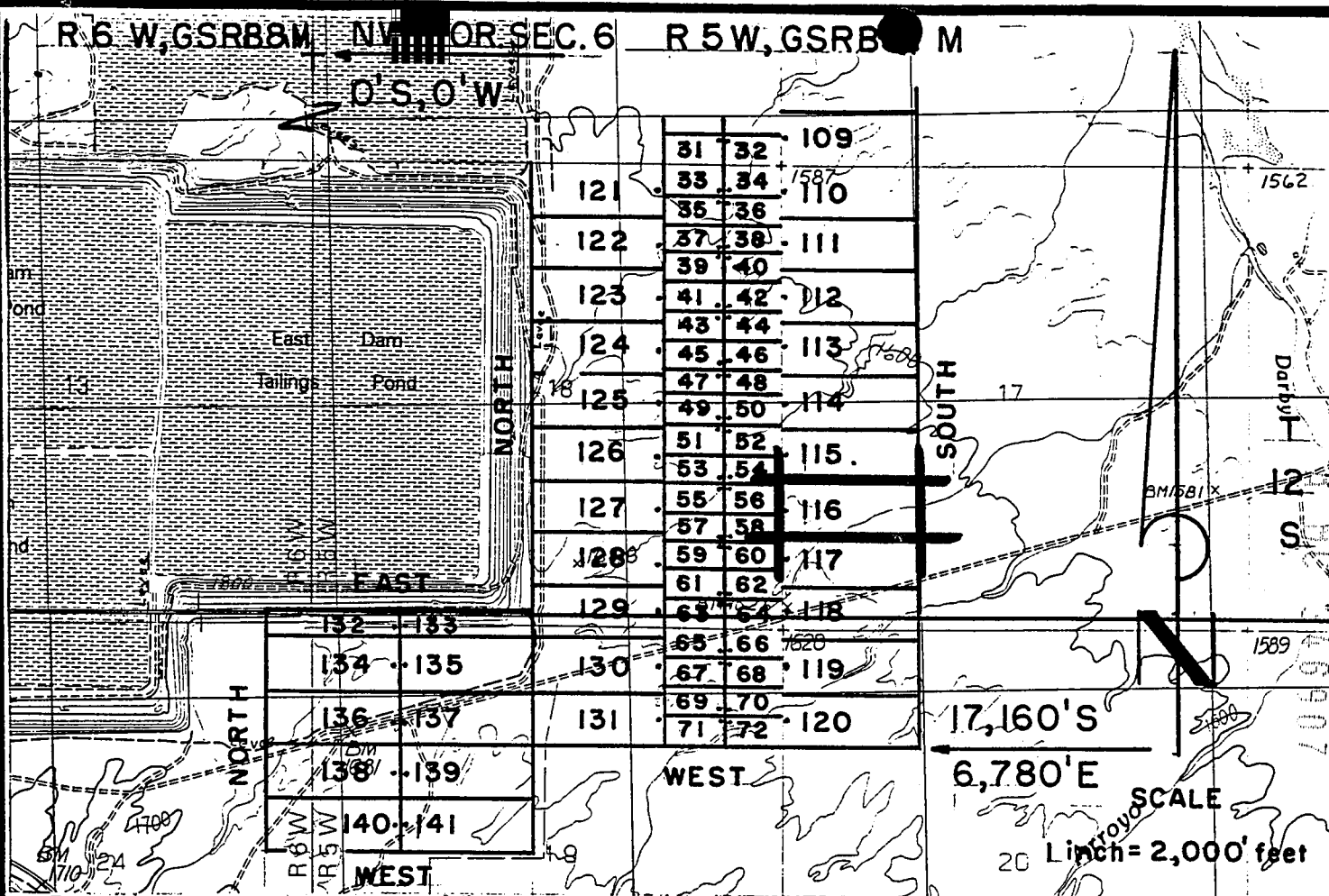
James D. Wells Witness PHELPS DODGE MINING COMPANY (Owner)

By Richard A. Burns Agent
Richard A. Burns

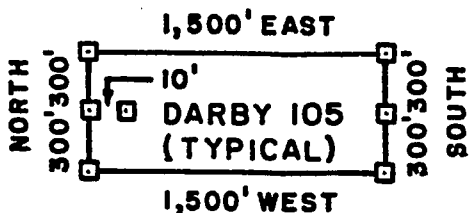
A HC 346907

JUN 6 10 02 AM '97

RECEIVED
BUREAU OF
LAND MANAGEMENT



DARBY LODGE CLAIMS 101-120 - LOCATED MARCH 26, 1997
PIMA COUNTY, ARIZONA
ALL CLAIMS SHOWN ARE 600' X 1,500'.



□ = 2" x 2" x 5"
WOOD POST

ARIZONA
STATE OFFICE
PHOENIX, ARIZONA

JUN 6 10 02 AM '97

RECEIVED
BUREAU OF
LAND MANAGEMENT

PHELPS DODGE MINING COMPANY ATTACHED TO AND
 P.O. DRAWER 9 MADE A PART OF
 AJO, ARIZONA 85321 DARBY 116 LOCATION NOTICE
 PAGE 2 OF 2

F. ANN RODRIGUEZ, RECORDER
RECORDED BY: JEB
DEPUTY ORDER
2012 RODD



DOCKET: 10553
PAGE: 708
NUMBER OF PAGES: 2
SEQUENCE: 97080776
DATE: 05/27/97
LOCATN: 13:20:00
ENVELOPE
AMOUNT PAID \$ 9.00

W
PHELPS DODGE EXPLORATION CORP
D A STILLWELL
200 UNION BLVD STE 300
LAKEWOOD CO 80228

ARIZONA NOTICE OF LOCATION
(Lode Claim)

NOTICE IS HEREBY GIVEN THAT PHELPS DODGE MINING COMPANY,
A Division of Phelps Dodge Corp., whose address is P. O.
Drawer 9, Ajo, AZ 85321, by its undersigned agent, makes this
location of the DARBY 117 lode mining
claim, in the Unknown Mining District, Pima County, Arizona.

The general course of the claim is from East to West,
and said claim is located within the _____,
SW, quarter(s) of Section(s) 17, Township 12S, Range
5W, GSRB&M, Pima County, Arizona.

This claim is 1500 feet in length and 600 feet in width.

This Notice of Location is posted on the center line of the claim.

The claim runs from the location monument on which this notice is posted
1490 feet in a E'ly direction to the East end line and
10 feet in a W'ly direction to the West end line. The
claim boundaries are marked by six monuments, one at each corner and one at
the center of each end line. The location monument on which this notice is
posted is situated within Section 17, Township 12S, Range
5W, GSRB&M, Pima County, Arizona, and is approximately
15060 feet South and 5290 feet East from the NW
corner of Section 6, Township 12S, Range 5W, GSRB&M,
Pima County, Arizona.

The undersigned claims the ground as depicted on the map which is
attached to a copy of this Notice of Location filed in the office of the
County Recorder, Pima County, Tucson, Arizona.

The claim has been monumented in accordance with State and Federal
law. Corner and location monuments are substantial posts projecting at
least four feet above the ground.

Located, dated, and posted on the ground this 26 day of
MAR, 1997.

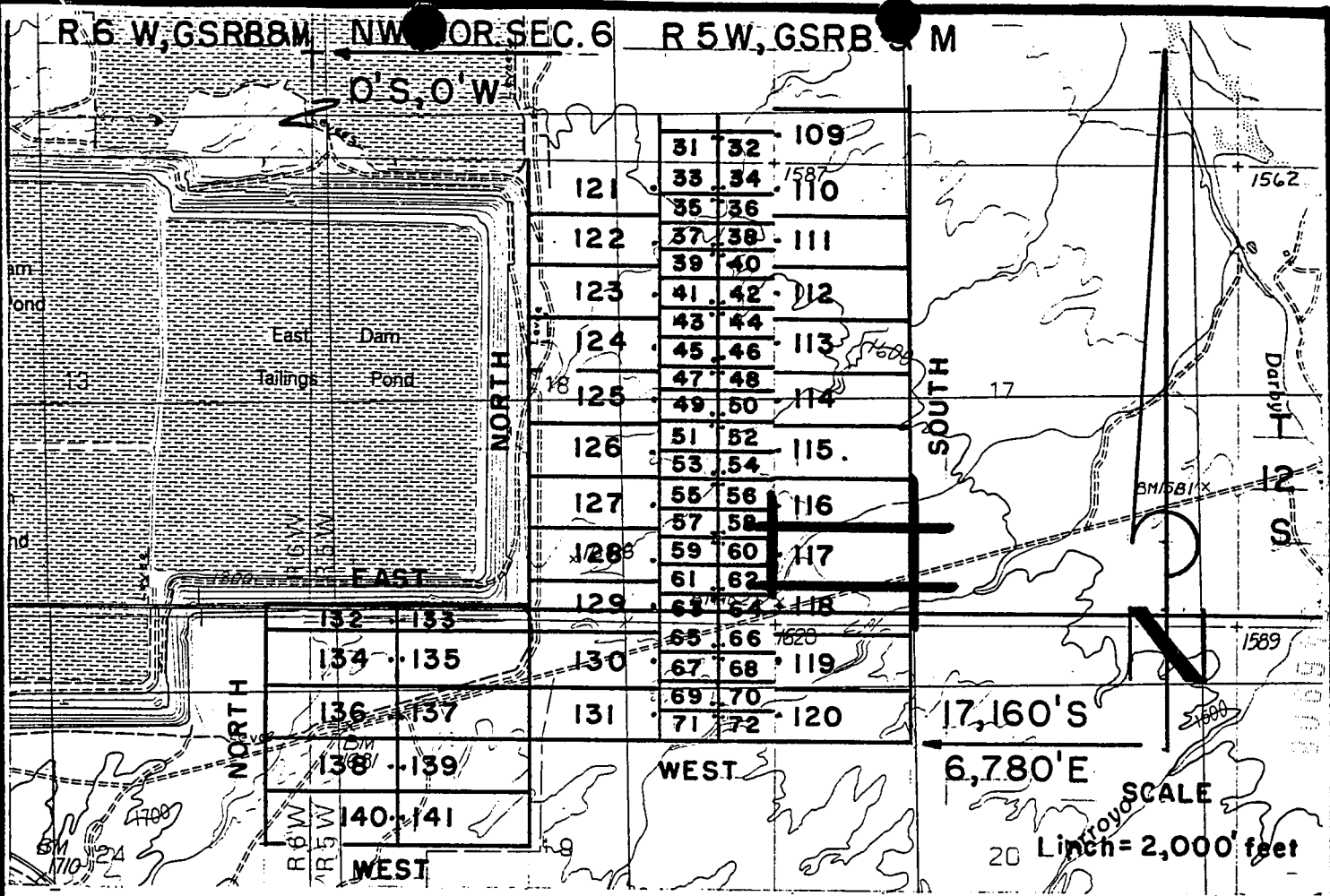
James D. Wells Witness PHELPS DODGE MINING COMPANY (Owner)

By Richard A. Burns Agent
Richard A. Burns

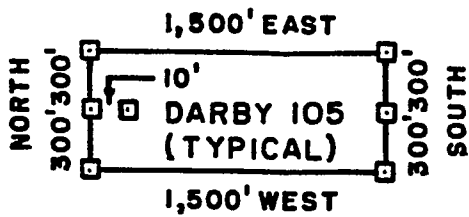
7 MC 346908

ARIZONA
STATE OFFICE
PHOENIX, ARIZONA

BUREAU OF
LAND MANAGEMENT
JUN 6 10 02 AM '97



DARBY LODGE CLAIMS 101-120 - LOCATED MARCH 26, 1997
PIMA COUNTY, ARIZONA
ALL CLAIMS SHOWN ARE 600' X 1,500'.



□ = 2" x 2" x 5"
 WOOD POST

ARIZONA
 STATE OFFICE
 PHOENIX, ARIZONA

JUN 6 10 02 AM '97

RECEIVED
 BUREAU OF
 LAND MANAGEMENT

PHELPS DODGE MINING COMPANY ATTACHED TO AND
 P.O. DRAWER 9 MADE A PART OF
 AJO, ARIZONA 85321 DARBY 117 LOCATION NOTICE
 PAGE 2 OF 2

F. ANN RODRIGUEZ, RECORDER
RECORDED BY: JEB
DEPUTY RECORDER
2012 ROOD



DDCKET: 10553
FILE: 710
NO. OF PAGES: 2
SEQUENCE: 97080777
LOCATN: 05/27/97
13:20:00
ENVELOPE
AMOUNT PAID \$ 9.00

W
PHELPS DODGE EXPLORATION CORP
D A STILLWELL
200 UNION BLVD STE 300
LAKEWOOD CO 80228

ARIZONA NOTICE OF LOCATION
(Lode Claim)

NOTICE IS HEREBY GIVEN THAT PHELPS DODGE MINING COMPANY,
A Division of Phelps Dodge Corp., whose address is P. O.
Drawer 9, Ajo, AZ 85321, by its undersigned agent, makes this
location of the DARBY 118 lode mining
claim, in the Unknown Mining District, Pima County, Arizona.

The general course of the claim is from East to West,
and said claim is located within the SW, NW,
quarter(s) of Section(s) 17, 20, Township 12S, Range
5W, GSRB&M, Pima County, Arizona.

This claim is 1500 feet in length and 600 feet in width.

This Notice of Location is posted on the center line of the claim.

The claim runs from the location monument on which this notice is posted
1490 feet in a E'ly direction to the East end line and
10 feet in a W'ly direction to the West end line. The
claim boundaries are marked by six monuments, one at each corner and one at
the center of each end line. The location monument on which this notice is
posted is situated within Section 17, Township 12S, Range
5W, GSRB&M, Pima County, Arizona, and is approximately
15660 feet South and 5290 feet East from the NW
corner of Section 6, Township 12S, Range 5W, GSRB&M,
Pima County, Arizona.

The undersigned claims the ground as depicted on the map which is
attached to a copy of this Notice of Location filed in the office of the
County Recorder, Pima County, Tucson, Arizona.

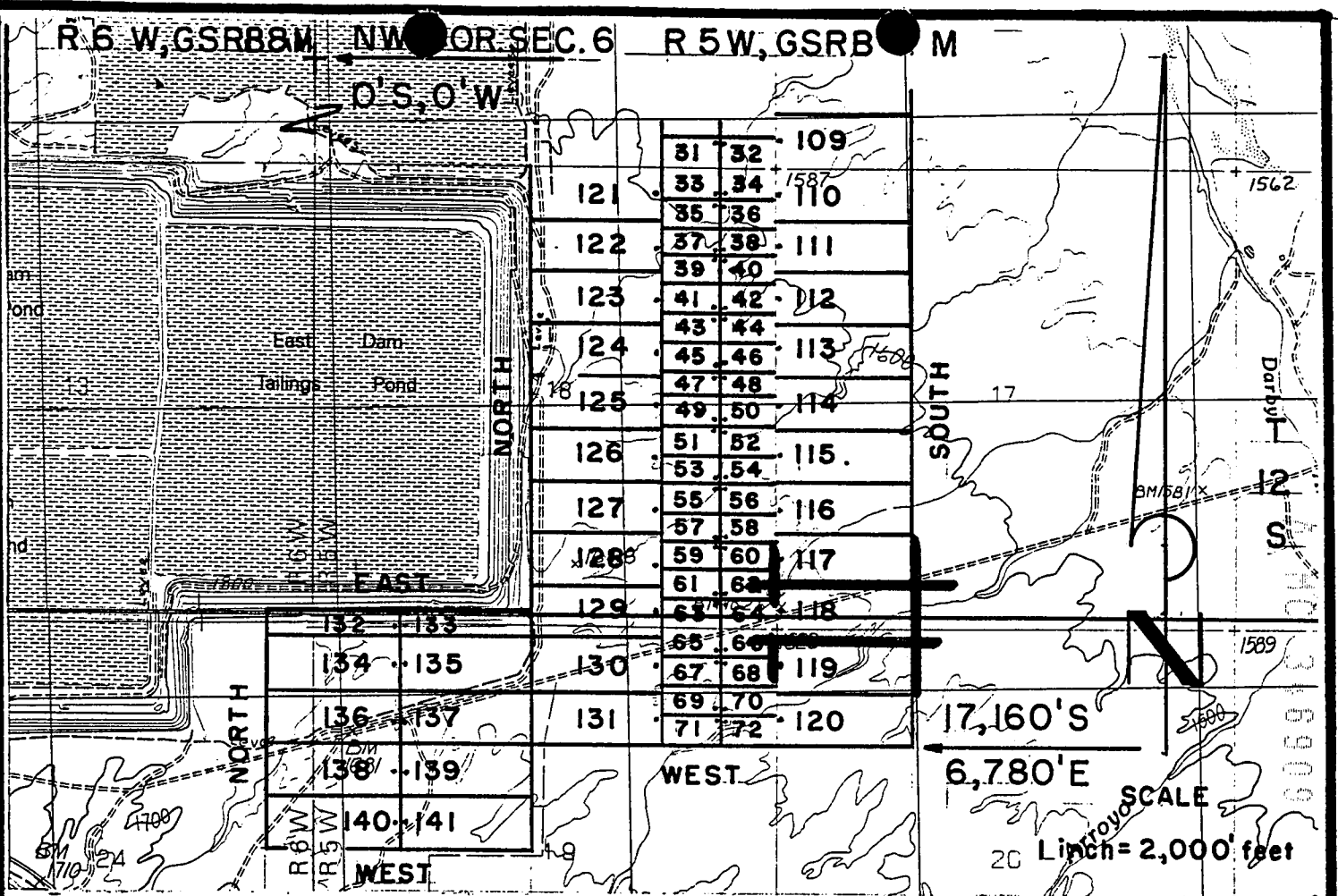
The claim has been monumented in accordance with State and Federal
law. Corner and location monuments are substantial posts projecting at
least four feet above the ground.

Located, dated, and posted on the ground this 26
MAR, 1997.

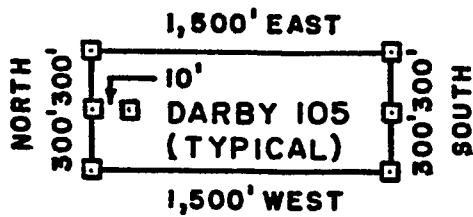
James D Wells Witness PHELPS DODGE MINING COMPANY (Owner)
By Richard A Burns Agent
Richard A. Burns

FILE NO 346900

RECEIVED
BUREAU OF
LAND MANAGEMENT
JUN 6 10 02 AM '97



DARBY LODGE CLAIMS 101-120 - LOCATED MARCH 26, 1997
PIMA COUNTY, ARIZONA
ALL CLAIMS SHOWN ARE 600' X 1,500'.



□ = 2" x 2" x 5"
 WOOD POST

RECEIVED
 BUREAU OF
 LAND MANAGEMENT
 ARIZONA
 STATE OFFICE
 PHOENIX, ARIZONA
 JUN 6 10 02 AM '97

PHELPS DODGE MINING COMPANY ATTACHED TO AND
 P.O. DRAWER 9 MADE A PART OF
 AJO, ARIZONA 85321 DARBY 118 LOCATION NOTICE
 PAGE 2 OF 2

RECORDED BY: JEB
DEPU RECORDER
2012 ROOD



DOCKET: 10553
PAGE: 712
OF PAGES: 2
SEQUENCE: 97080778
05/27/97
LOCATN 13:20:00
ENVELOPE
AMOUNT PAID \$ 9.00

W
PHELPS DODGE EXPLORATION CORP
D'A STILLWELL
200 UNION BLVD STE 300
LAKEWOOD CO 80228

ARIZONA NOTICE OF LOCATION
(Lode Claim)

NOTICE IS HEREBY GIVEN THAT PHELPS DODGE MINING COMPANY,
A Division of Phelps Dodge Corp., whose address is P. O.
Drawer 9, Ajo, AZ 85321, by its undersigned agent, makes this
location of the DARBY 119 lode mining
claim, in the Unknown Mining District, Pima County, Arizona.

The general course of the claim is from East to West,
and said claim is located within the _____,
NW, quarter(s) of Section(s) 20, Township 12S, Range
5W, GSRB&M, Pima County, Arizona.

This claim is 1500 feet in length and 600 feet in width.

This Notice of Location is posted on the center line of the claim.

The claim runs from the location monument on which this notice is posted
1490 feet in a E'ly direction to the East end line and
10 feet in a W'ly direction to the West end line. The
claim boundaries are marked by six monuments, one at each corner and one at
the center of each end line. The location monument on which this notice is
posted is situated within Section 20, Township 12S, Range
5W, GSRB&M, Pima County, Arizona, and is approximately
16260 feet South and 5290 feet East from the NW
corner of Section 6, Township 12S, Range 5W, GSRB&M,
Pima County, Arizona.

The undersigned claims the ground as depicted on the map which is
attached to a copy of this Notice of Location filed in the office of the
County Recorder, Pima County, Tucson, Arizona.

The claim has been monumented in accordance with State and Federal
law. Corner and location monuments are substantial posts projecting at
least four feet above the ground.

Located, dated, and posted on the ground this 26 day
MAR, 1997.

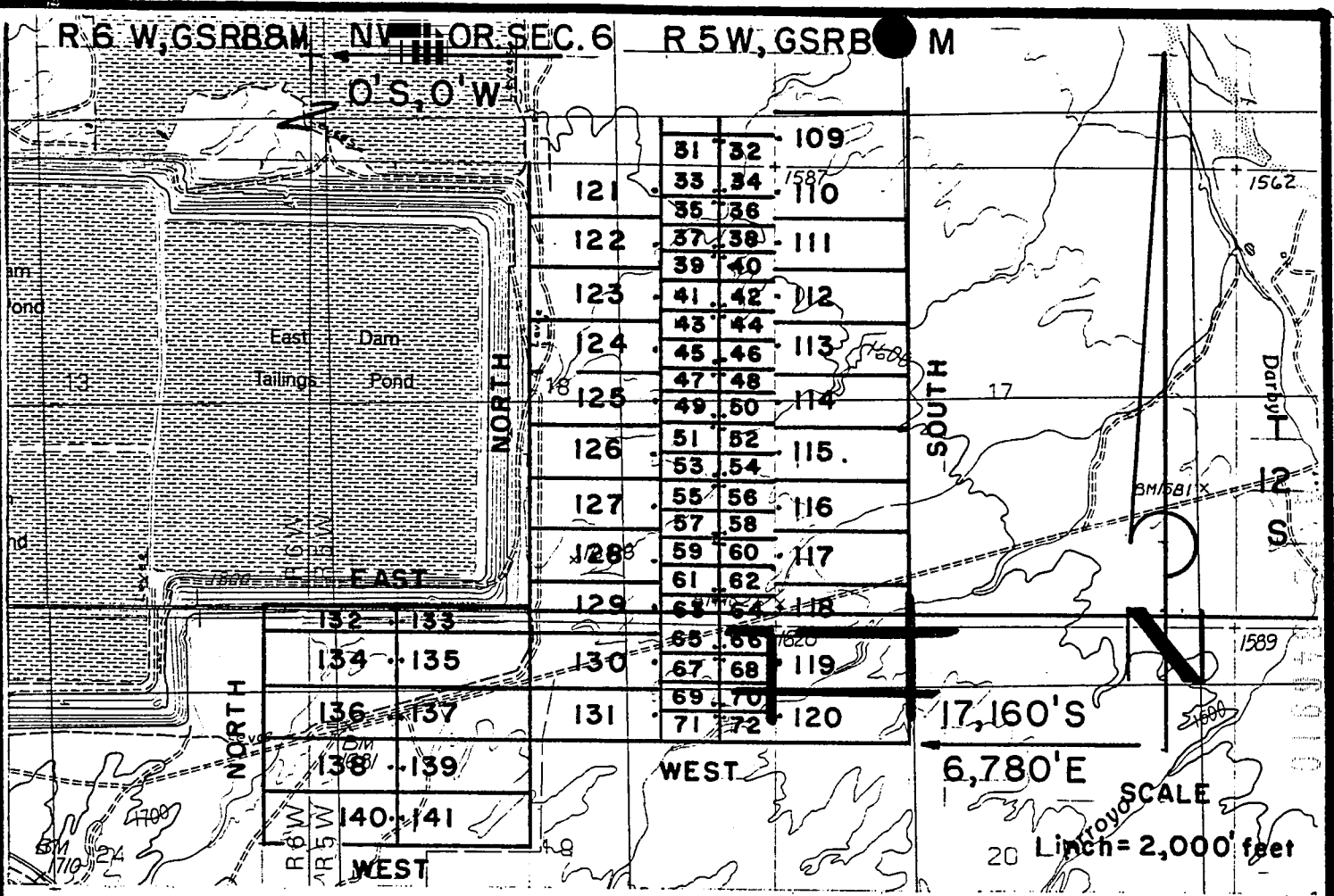
James D Wells Witness

PHELTS DODGE MINING COMPANY (Owner)
By Richard A Burns Agent
Richard A. Burns

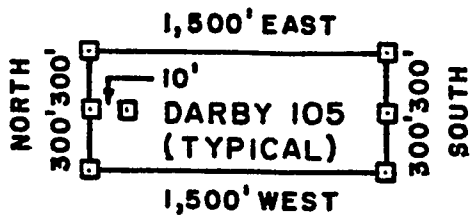
ARIZONA
STATE OFFICE
PHOENIX, ARIZONA

RECEIVED
BUREAU OF
LAND MANAGEMENT
JUN 6 10 03 AM '97

A HC 346910



DARBY LODGE CLAIMS 101- 120 - LOCATED MARCH 26, 1997
PIMA COUNTY, ARIZONA
ALL CLAIMS SHOWN ARE 600' X 1,500'.



□ = 2" x 2" x 5'
 WOOD POST

ARIZONA
 STATE OFFICE
 PHOENIX, ARIZONA

JUN 6 10 03 AM '97

RECEIVED
 BUREAU OF
 LAND MANAGEMENT

PHELPS DODGE MINING COMPANY
 P.O. DRAWER 9
 AJO, ARIZONA 85321

ATTACHED TO AND
 MADE A PART OF
 DARBY 119 LOCATION NOTICE
 PAGE 2 OF 2



W
PHELPS DODGE EXPLORATION CORP
D A STILLWELL
200 UNION BLVD STE 300
LAKEWOOD CO 80228

ARIZONA NOTICE OF LOCATION
(Lode Claim)

NOTICE IS HEREBY GIVEN THAT PHELPS DODGE MINING COMPANY,
A Division of Phelps Dodge Corp., whose address is P. O.
Drawer 9, Ajo, AZ 85321, by its undersigned agent, makes this
location of the DARBY 120 lode mining
claim, in the Unknown Mining District, Pima County, Arizona.

The general course of the claim is from East to West,
and said claim is located within the _____,
NW, quarter(s) of Section(s) 20, Township 12S, Range
5W, GSRB&M, Pima County, Arizona.

This claim is 1500 feet in length and 600 feet in width.

This Notice of Location is posted on the center line of the claim.

The claim runs from the location monument on which this notice is posted
1490 feet in a E'ly direction to the East end line and
10 feet in a W'ly direction to the West end line. The
claim boundaries are marked by six monuments, one at each corner and one at
the center of each end line. The location monument on which this notice is
posted is situated within Section 20, Township 12S, Range
5W, GSRB&M, Pima County, Arizona, and is approximately
16860 feet South and 5290 feet East from the NW
corner of Section 6, Township 12S, Range 5W, GSRB&M,
Pima County, Arizona.

The undersigned claims the ground as depicted on the map which is
attached to a copy of this Notice of Location filed in the office of the
County Recorder, Pima County, Tucson, Arizona.

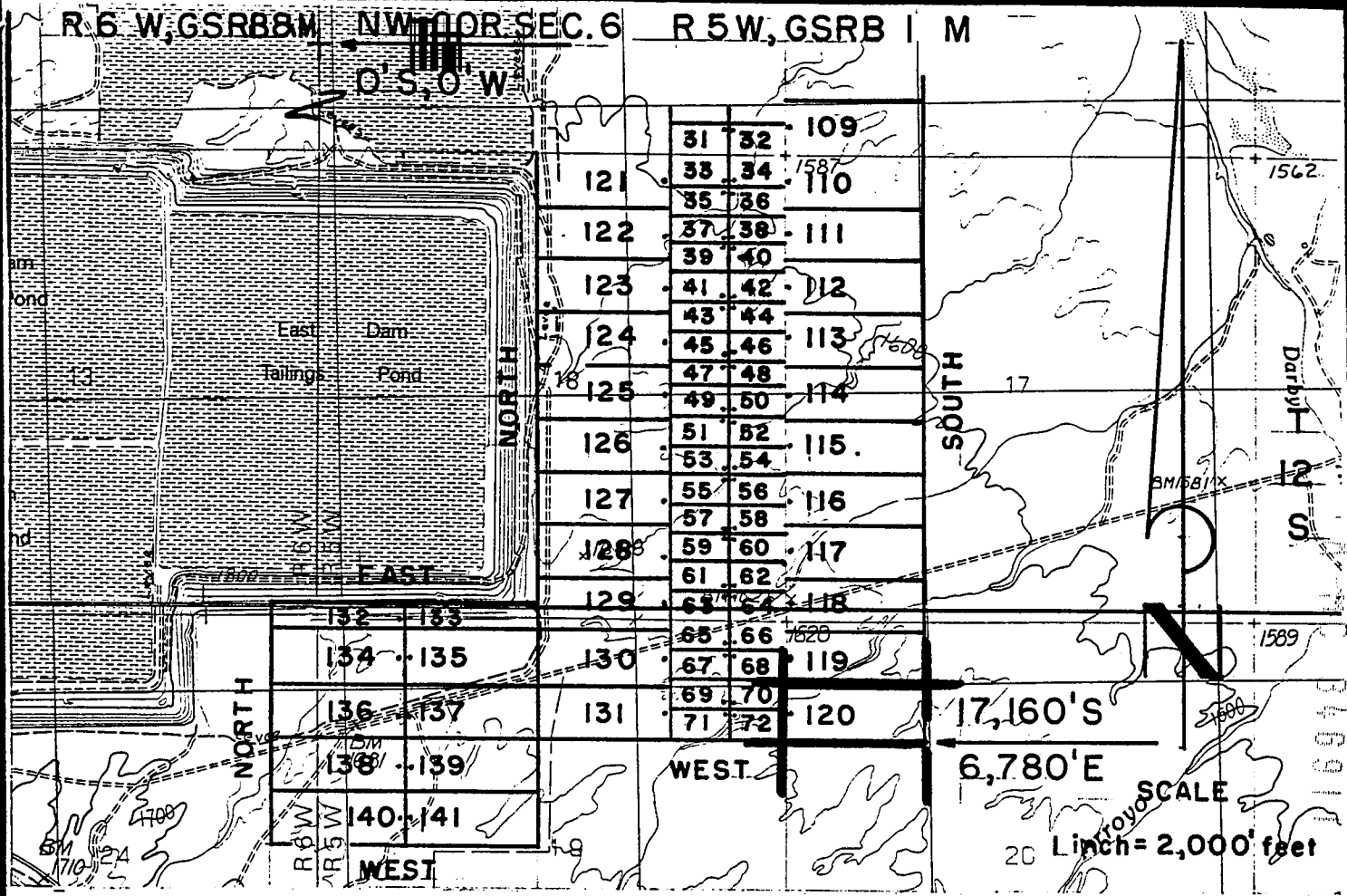
The claim has been monumented in accordance with State and Federal
law. Corner and location monuments are substantial posts projecting at
least four feet above the ground.

Located, dated, and posted on the ground this 26 day of
MAR, 1997.

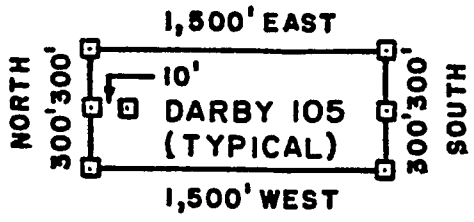
James D Wells Witness

PHELPS DODGE MINING COMPANY (Owner)
By Richard A. Burns Agent
Richard A. Burns

RECEIVED
BUREAU OF
LAND MANAGEMENT
JUN 6 10 03 AM '97
ARIZONA
STATE OFFICE
TUCSON, ARIZONA



DARBY LODGE CLAIMS 101-120 - LOCATED MARCH 26, 1997
PIMA COUNTY, ARIZONA
ALL CLAIMS SHOWN ARE 600' X 1,500'.



□ = 2" x 2" x 5"
 WOOD POST

RECEIVED
 BUREAU OF
 LAND MANAGEMENT
 ARIZONA
 STATE OFFICE
 PHOENIX, ARIZONA
 JUN 6 10 03 AM '97

PHELPS DODGE MINING COMPANY ATTACHED TO AND
P.O. DRAWER 9 MADE A PART OF
AJO, ARIZONA 85321 DARBY 120 LOCATION NOTICE
PAGE 2 OF 2



W
PHELPS DODGE EXPLORATION CORP
D.A. STILLWELL
200 UNION BLVD STE 300
LAKEWOOD CO 80228

ARIZONA NOTICE OF LOCATION
(Lode Claim)

NOTICE IS HEREBY GIVEN THAT PHELPS DODGE CORPORATION, NEW CORNELIA BRANCH, whose mailing address is P. O. Drawer 9, Ajo, AZ 85321, by its undersigned agent, makes this location of the DARBY 121 lode mining claim, in the Unknown Mining District, Pima County, Arizona.

The general course of the claim is from East to West, and said claim is located within the _____, _____, NW, NE, quarter(s) of Section(s) 18, Township 12S, Range 5W, GSRB&M, Pima County, Arizona.

This claim is 1500 feet in length and 600 feet in width.

This Notice of Location is posted on the center line of the claim.

The claim runs from the location monument on which this notice is posted 10 feet in a E'ly direction to the East end line and 1490 feet in a W'ly direction to the West end line. The claim boundaries are marked by six monuments, one at each corner and one at the center of each end line. The location monument on which this notice is posted is situated within Section 18, Township 12S, Range 5W, GSRB&M, Pima County, Arizona, and is approximately 10860 feet South and 3950 feet East from the NW corner of Section 6, Township 12S, Range 5W, GSRB&M, Pima County, Arizona.

The undersigned claims the ground as depicted on the map which is attached to a copy of this Notice of Location filed in the office of the County Recorder, Pima County, Tucson, Arizona.

The claim has been monumented in accordance with State and Federal law. Corner and location monuments are substantial posts projecting at least four feet above the ground.

Located, dated, and posted on the ground this 26 day of MAR, 1997.

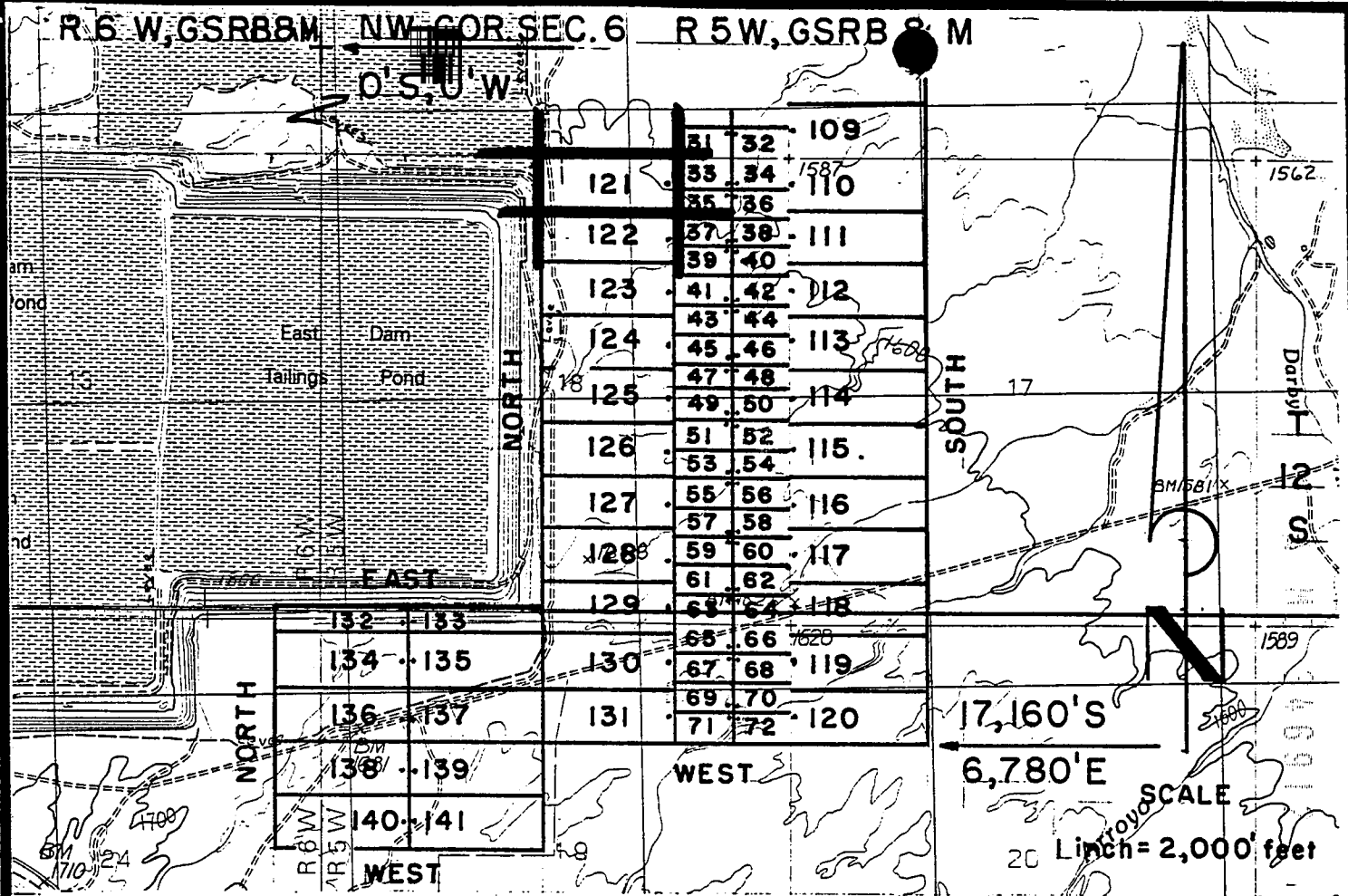
James D Wells Witness

PHELPS DODGE CORPORATION

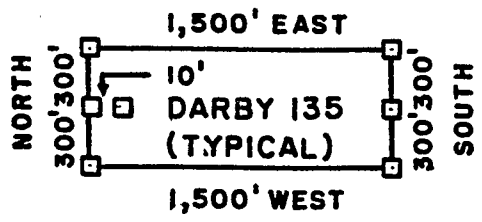
By Richard A Burns Agent
Richard A. Burns

RECEIVED
BUREAU OF
LAND MANAGEMENT
JUN 6 10 03 AM '97
ARIZONA
STATE OFFICE
PHOENIX, ARIZONA

A HC 346912



DARBY LODGE CLAIMS 121 - 141 - LOCATED MARCH 26, 1997
 PIMA COUNTY, ARIZONA
 ALL CLAIMS SHOWN ARE 600' X 1,500' EXCEPT FOR
 DARBY 132- 133, WHICH ARE 300' X 1,500'.



□ = 2" x 2" x 5'
 WOOD POST

RECEIVED
 BUREAU OF
 LAND MANAGEMENT
 ARIZONA
 STATE OFFICE
 PHOENIX, ARIZONA
 JUN 6 10 04 AM '97

PHELPS DODGE CORPORATION
 NEW CORNELIA BRANCH
 P.O. DRAWER 9
 AJO, ARIZONA 85321

ATTACHED TO AND
 MADE A PART OF
 DARBY 121 LOCATION NOTICE
 PAGE 2 OF 2



W
PHELPS DODGE EXPLORATION CORP
D A STILLWELL
200 UNION BLVD STE 300
LAKEWOOD CO 80228

ARIZONA NOTICE OF LOCATION
(Lode Claim)

NOTICE IS HEREBY GIVEN THAT PHELPS DODGE CORPORATION, NEW CORNELIA BRANCH, whose mailing address is P. O. Drawer 9, Ajo, AZ 85321, by its undersigned agent, makes this location of the DARBY 122 lode mining claim, in the Unknown Mining District, Pima County, Arizona.

The general course of the claim is from East to West, and said claim is located within the _____, _____, NW, NE, quarter(s) of Section(s) 18, Township 12S, Range 5W, GSRB&M, Pima County, Arizona.

This claim is 1500 feet in length and 600 feet in width.

This Notice of Location is posted on the center line of the claim.

The claim runs from the location monument on which this notice is posted 10 feet in a E'ly direction to the East end line and 1490 feet in a W'ly direction to the West end line. The claim boundaries are marked by six monuments, one at each corner and one at the center of each end line. The location monument on which this notice is posted is situated within Section 18, Township 12S, Range 5W, GSRB&M, Pima County, Arizona, and is approximately 11460 feet South and 3950 feet East from the NW corner of Section 6, Township 12S, Range 5W, GSRB&M, Pima County, Arizona.

The undersigned claims the ground as depicted on the map which is attached to a copy of this Notice of Location filed in the office of the County Recorder, Pima County, Tucson, Arizona.

The claim has been monumented in accordance with State and Federal law. Corner and location monuments are substantial posts projecting at least four feet above the ground.

Located, dated, and posted on the ground this 26 day MAR, 1997.

James D. Wells Witness

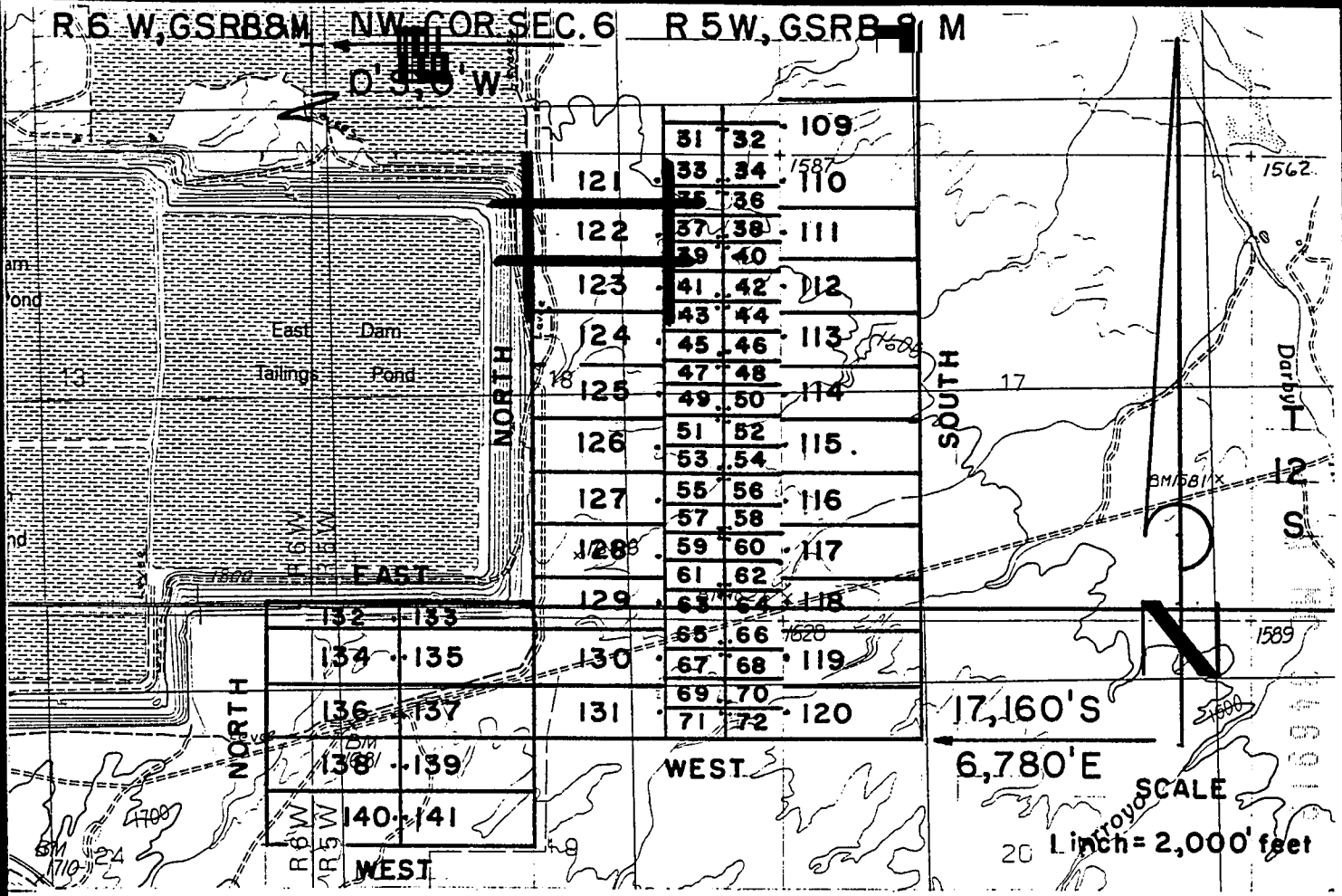
PHELPS DODGE CORPORATION (Owner)

By Richard A. Burns Agent

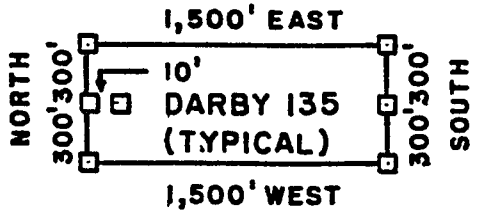
Richard A. Burns

A MC 346913

RECEIVED
BUREAU OF
LAND MANAGEMENT
JUN 6 10 04 AM '97



DARBY LODGE CLAIMS 121-141 - LOCATED MARCH 26, 1997
PIMA COUNTY, ARIZONA
 ALL CLAIMS SHOWN ARE 600' X 1,500' EXCEPT FOR
 DARBY 132-133, WHICH ARE 300' X 1,500'.



□ = 2" x 2" x 5'
 WOOD POST

RECEIVED
 BUREAU OF
 LAND MANAGEMENT
 ARIZONA
 STATE OFFICE
 PHOENIX, ARIZONA
 JUN 6 10 04 AM '97

PHELPS DODGE CORPORATION
 NEW CORNELIA BRANCH
 P.O. DRAWER 9
 AJO, ARIZONA 85321

ATTACHED TO AND
 MADE A PART OF
 DARBY 122 LOCATION NOTICE
 PAGE 2 OF 2



PHELPS DODGE EXPLORATION CORP
D A STILLWELL
200 UNION BLVD STE 300
LAKEWOOD CO 80228

ARIZONA NOTICE OF LOCATION
(Lode Claim)

NOTICE IS HEREBY GIVEN THAT PHELPS DODGE CORPORATION, NEW CORNELIA BRANCH, whose mailing address is P. O. Drawer 9, Ajo, AZ 85321, by its undersigned agent, makes this location of the DARBY 123 lode mining claim, in the Unknown Mining District, Pima County, Arizona.

The general course of the claim is from East to West, and said claim is located within the NE, quarter(s) of Section(s) 18, Township 12S, Range 5W, GSRB&M, Pima County, Arizona.

This claim is 1500 feet in length and 600 feet in width.

This Notice of Location is posted on the center line of the claim.

The claim runs from the location monument on which this notice is posted 10 feet in a E'ly direction to the East end line and 1490 feet in a W'ly direction to the West end line. The claim boundaries are marked by six monuments, one at each corner and one at the center of each end line. The location monument on which this notice is posted is situated within Section 18, Township 12S, Range 5W, GSRB&M, Pima County, Arizona, and is approximately 12060 feet South and 3950 feet East from the NW corner of Section 6, Township 12S, Range 5W, GSRB&M, Pima County, Arizona.

The undersigned claims the ground as depicted on the map which is attached to a copy of this Notice of Location filed in the office of the County Recorder, Pima County, Tucson, Arizona.

The claim has been monumented in accordance with State and Federal law. Corner and location monuments are substantial posts projecting at least four feet above the ground.

Located, dated, and posted on the ground this 26 day of MAR, 1997.

James D Wells Witness

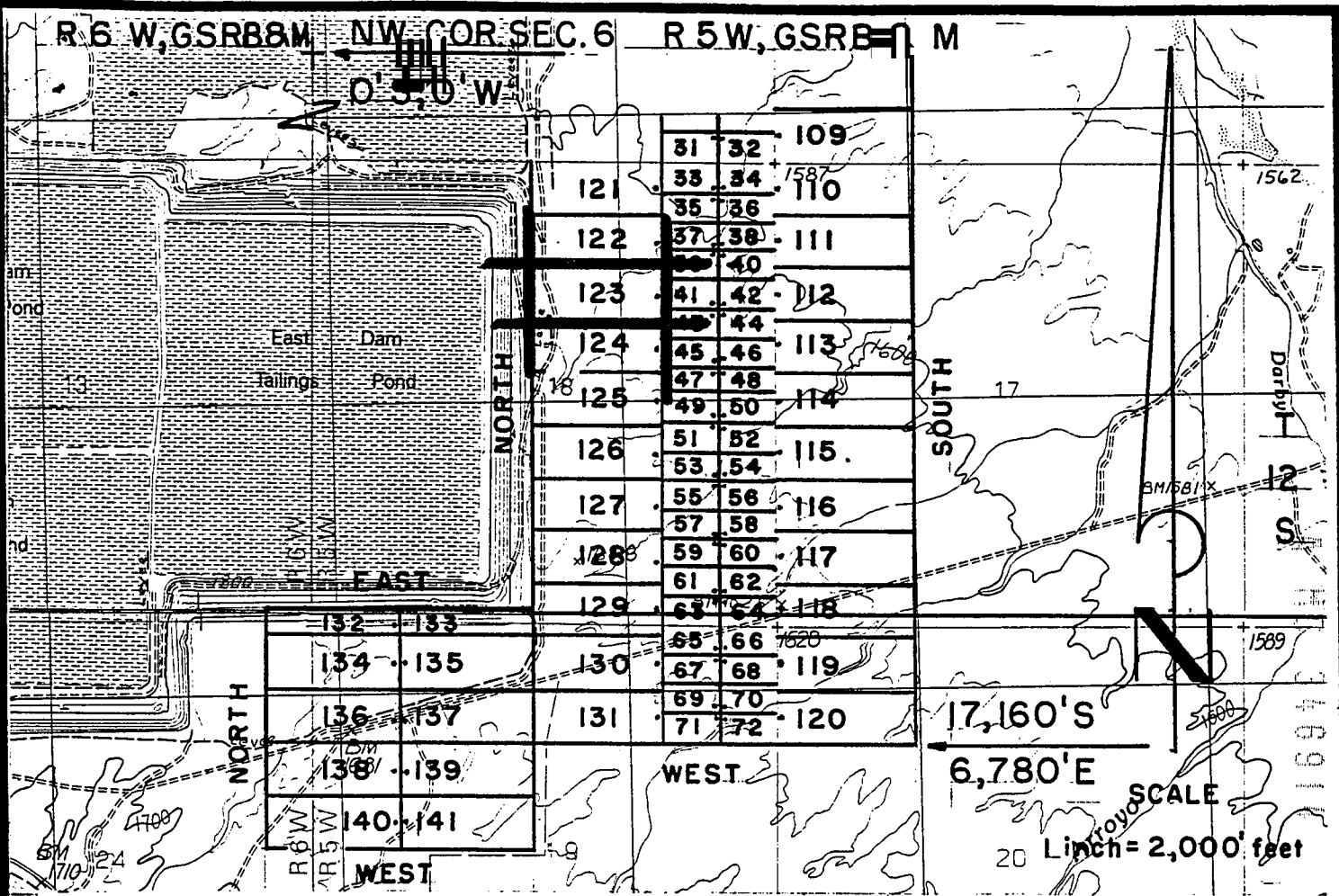
PHELPS DODGE CORPORATION (Owner)

By Richard A Burns Agent
Richard A. Burns

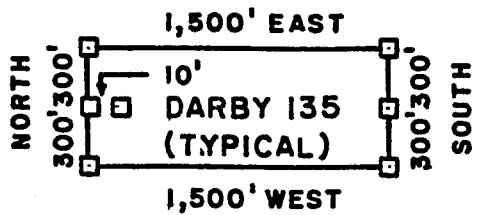
ARIZONA
STATE OFFICE
PHOENIX, ARIZONA

RECEIVED
JUN 6 10 04 AM '97

BUREAU OF
LAND MANAGEMENT



DARBY LODGE CLAIMS 121 - 141 - LOCATED MARCH 26, 1997
PIMA COUNTY, ARIZONA
 ALL CLAIMS SHOWN ARE 600' X 1,500' EXCEPT FOR
 DARBY 132-133, WHICH ARE 300' X 1,500'.



□ = 2" x 2" x 5'
 WOOD POST

RECEIVED
 BUREAU OF
 LAND MANAGEMENT
 ARIZONA
 STATE OFFICE
 PHOENIX, ARIZONA
 JUN 6 10 04 AM '97

PHELPS DODGE CORPORATION
 NEW CORNELIA BRANCH
 P.O. DRAWER 9
 AJO, ARIZONA 85321

ATTACHED TO AND
 MADE A PART OF
 DARBY 123 LOCATION NOTICE
 PAGE 2 OF 2



W
PHELPS DODGE EXPLORATION CORP
D A STILLWELL
200 UNION BLVD STE 300
LAKEWOOD CO 80228

ARIZONA NOTICE OF LOCATION
(Lode Claim)

NOTICE IS HEREBY GIVEN THAT PHELPS DODGE CORPORATION, NEW CORNELIA BRANCH, whose mailing address is P. O. Drawer 9, Ajo, AZ 85321, by its undersigned agent, makes this location of the DARBY 124 lode mining claim, in the Unknown Mining District, Pima County, Arizona.

The general course of the claim is from East to West, and said claim is located within the NW, NE, quarter(s) of Section(s) 18, Township 12S, Range 5W, GSRB&M, Pima County, Arizona.

This claim is 1500 feet in length and 600 feet in width.

This Notice of Location is posted on the center line of the claim.

The claim runs from the location monument on which this notice is posted 10 feet in a E'ly direction to the East end line and 1490 feet in a W'ly direction to the West end line. The claim boundaries are marked by six monuments, one at each corner and one at the center of each end line. The location monument on which this notice is posted is situated within Section 18, Township 12S, Range 5W, GSRB&M, Pima County, Arizona, and is approximately 12660 feet South and 3950 feet East from the NW corner of Section 6, Township 12S, Range 5W, GSRB&M, Pima County, Arizona.

The undersigned claims the ground as depicted on the map which is attached to a copy of this Notice of Location filed in the office of the County Recorder, Pima County, Tucson, Arizona.

The claim has been monumented in accordance with State and Federal law. Corner and location monuments are substantial posts projecting at least four feet above the ground.

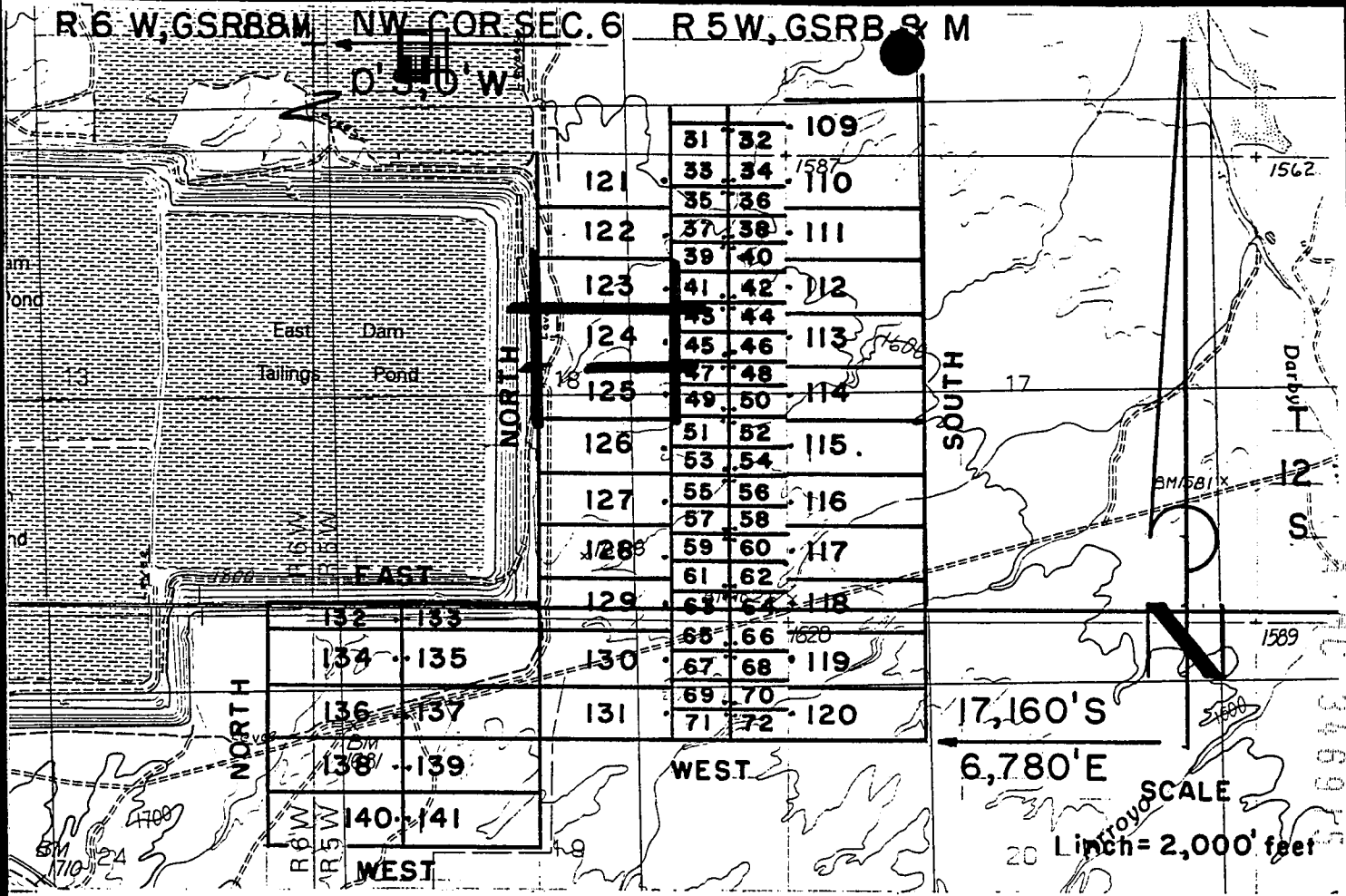
Located, dated, and posted on the ground this 26 of MAR, 1997.

James D Wells Witness

PHELPS DODGE CORPORATION (C) of

By Richard A Burns Agent
Richard A. Burns

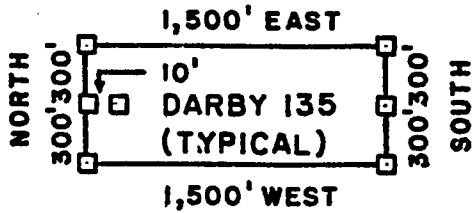
RECEIVED
BUREAU OF
LAND MANAGEMENT
JUN 6 10 04 AM '97
ARIZONA
STATE OFFICE
PHOENIX, ARIZONA



DARBY LODGE CLAIMS 121-141 - LOCATED MARCH 26, 1997

PIMA COUNTY, ARIZONA

ALL CLAIMS SHOWN ARE 600' X 1,500' EXCEPT FOR
DARBY 132-133, WHICH ARE 300' X 1,500'.



□ = 2" x 2" x 5'
WOOD POST

RECEIVED
BUREAU OF
LAND MANAGEMENT

ARIZONA
STATE OFFICE
PHOENIX, ARIZONA

JUN 6 10 04 AM '97

PHELPS DODGE CORPORATION
NEW CORNELIA BRANCH
P.O. DRAWER 9
AJO, ARIZONA 85321

ATTACHED TO AND
MADE A PART OF
DARBY 124 LOCATION NOTICE
PAGE 2 OF 2



W
PHELPS DODGE EXPLORATION CORP
D A STILLWELL
200. UNION BLVD STE 300
LAKEWOOD CO 80228

ARIZONA NOTICE OF LOCATION
(Lode Claim)

NOTICE IS HEREBY GIVEN THAT PHELPS DODGE CORPORATION, NEW CORNELIA BRANCH, whose mailing address is P. O. Drawer 9, Ajo, AZ 85321, by its undersigned agent, makes this location of the DARBY 125 lode mining claim, in the Unknown Mining District, Pima County, Arizona.

The general course of the claim is from East to West, and said claim is located within the SW, SE, NW, NE, quarter(s) of Section(s) 18, Township 12S, Range 5W, GSRB&M, Pima County, Arizona.

This claim is 1500 feet in length and 600 feet in width.

This Notice of Location is posted on the center line of the claim.

The claim runs from the location monument on which this notice is posted 10 feet in a E'ly direction to the East end line and 1490 feet in a W'ly direction to the West end line. The claim boundaries are marked by six monuments, one at each corner and one at the center of each end line. The location monument on which this notice is posted is situated within Section 18, Township 12S, Range 5W, GSRB&M, Pima County, Arizona, and is approximately 13260 feet South and 3950 feet East from the NW corner of Section 6, Township 12S, Range 5W, GSRB&M, Pima County, Arizona.

The undersigned claims the ground as depicted on the map which is attached to a copy of this Notice of Location filed in the office of the County Recorder, Pima County, Tucson, Arizona.

The claim has been monumented in accordance with State and Federal law. Corner and location monuments are substantial posts projecting at least four feet above the ground.

Located, dated, and posted on the ground this 26 day of MAR, 1997.

James D Wells Witness

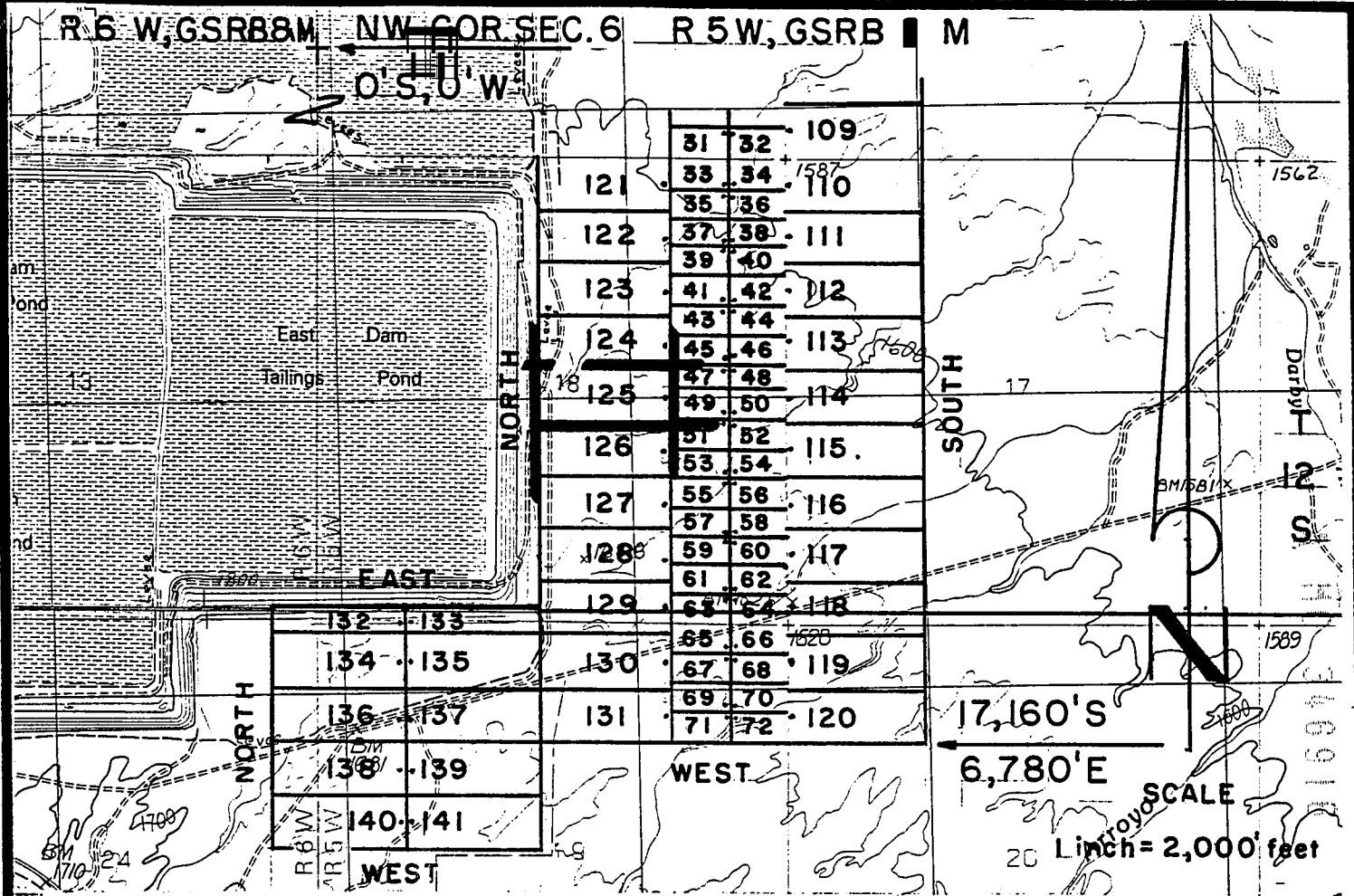
PHELPS DODGE CORPORATION (Owner)

By Richard A Burns
Richard A. Burns

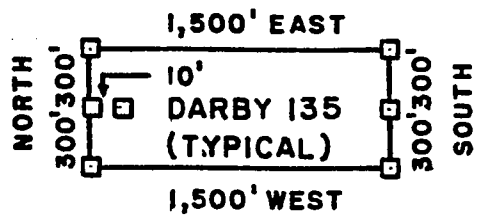
ARIZONA
STATE OFFICE
PHOENIX, ARIZONA

RECEIVED
BUREAU OF
LAND MANAGEMENT
JUN 6 10 04 AM '97

A
H
C
3
4
6
9
1
6



DARBY LODGE CLAIMS 121 - 141 - LOCATED MARCH 26, 1997
 PIMA COUNTY, ARIZONA
 ALL CLAIMS SHOWN ARE 600' X 1,500' EXCEPT FOR
 DARBY 132- 133, WHICH ARE 300' X 1,500'.



□ = 2" x 2" x 5'
 WOOD POST

RECEIVED
 BUREAU OF
 LAND MANAGEMENT
 ARIZONA
 STATE OFFICE
 PHOENIX, ARIZONA
 JUL 6 10 04 AM '97

PHELPS DODGE CORPORATION
 NEW CORNELIA BRANCH
 P.O. DRAWER 9
 AJO, ARIZONA 85321

ATTACHED TO AND
 MADE A PART OF
 DARBY 125 LOCATION NOTICE
 PAGE 2 OF 2

RECORDED BY: JEB
DEPUTY RECORDER
2012 R00D



DOCKET: 10553
PAGE: 726
OF PAGES: 2
SEQUENCE: 97080785
05/27/97
LOCATN 13:20:00
ENVELOPE
AMOUNT PAID \$ 9.00

W
PHELPS DODGE EXPLORATION CORP
D A STILLWELL
200 UNION BLVD STE 300
LAKEWOOD CO 80228

ARIZONA NOTICE OF LOCATION
(Lode Claim)

NOTICE IS HEREBY GIVEN THAT PHELPS DODGE CORPORATION, NEW CORNELIA BRANCH, whose mailing address is P. O. Drawer 9, Ajo, AZ 85321, by its undersigned agent, makes this location of the DARBY 126 lode mining claim, in the Unknown Mining District, Pima County, Arizona.

The general course of the claim is from East to West, and said claim is located within the SE, quarter(s) of Section(s) 18, Township 12S, Range 5W, GSRB&M, Pima County, Arizona.

This claim is 1500 feet in length and 600 feet in width.

This Notice of Location is posted on the center line of the claim.

The claim runs from the location monument on which this notice is posted 10 feet in a E'ly direction to the East end line and 1490 feet in a W'ly direction to the West end line. The claim boundaries are marked by six monuments, one at each corner and one at the center of each end line. The location monument on which this notice is posted is situated within Section 18, Township 12S, Range 5W, GSRB&M, Pima County, Arizona, and is approximately 13860 feet South and 3950 feet East from the NW corner of Section 6, Township 12S, Range 5W, GSRB&M, Pima County, Arizona.

The undersigned claims the ground as depicted on the map which is attached to a copy of this Notice of Location filed in the office of the County Recorder, Pima County, Tucson, Arizona.

The claim has been monumented in accordance with State and Federal law. Corner and location monuments are substantial posts projecting at least four feet above the ground.

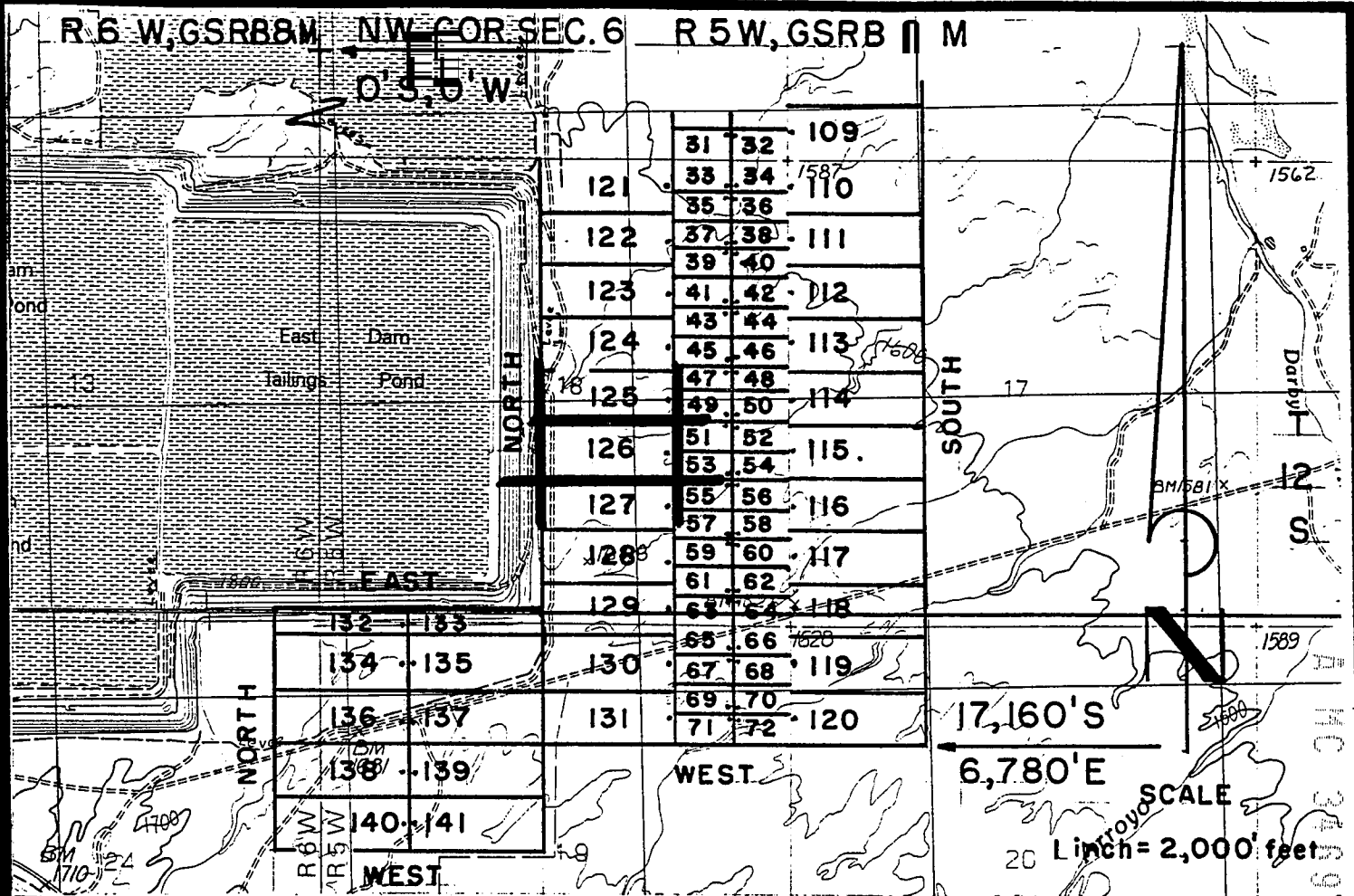
Located, dated, and posted on the ground this 26 day of MAR, 1997.

James D Wells Witness

PHELPS DODGE CORPORATION (Owner)
By Richard A Burns Agent
Richard A. Burns

ARIZONA
STATE OFFICE
PHOENIX, ARIZONA

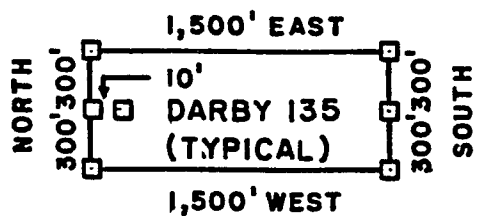
RECEIVED
BUREAU OF
LAND MANAGEMENT
JUN 6 10 04 AM '97



DARBY LODGE CLAIMS 121 - 141 - LOCATED MARCH 26, 1997

PIMA COUNTY, ARIZONA

ALL CLAIMS SHOWN ARE 600' X 1,500' EXCEPT FOR DARBY 132-133, WHICH ARE 300' X 1,500'.



□ = 2" x 2" x 5'
WOOD POST

RECEIVED
BUREAU OF
LAND MANAGEMENT
ARIZONA
STATE OFFICE
PHOENIX, ARIZONA
JUN 6 10 04 AM '97

PHELPS DODGE CORPORATION
NEW CORNELIA BRANCH
P.O. DRAWER 9
AJO, ARIZONA 85321

ATTACHED TO AND
MADE A PART OF
DARBY / 26 LOCATION NOTICE
PAGE 2 OF 2



W
PHELPS DODGE EXPLORATION CORP
D A STILLWELL
200 UNION BLVD STE 300
LAKEWOOD CO 80228

ARIZONA NOTICE OF LOCATION
(Lode Claim)

NOTICE IS HEREBY GIVEN THAT PHELPS DODGE CORPORATION, NEW CORNELIA BRANCH, whose mailing address is P. O. Drawer 9, Ajo, AZ 85321, by its undersigned agent, makes this location of the DARBY 127 lode mining claim, in the Unknown Mining District, Pima County, Arizona.

The general course of the claim is from East to West, and said claim is located within the SE, quarter(s) of Section(s) 18, Township 12S, Range 5W, GSRB&M, Pima County, Arizona.

This claim is 1500 feet in length and 600 feet in width.

This Notice of Location is posted on the center line of the claim.

The claim runs from the location monument on which this notice is posted 10 feet in a E'ly direction to the East end line and 1490 feet in a W'ly direction to the West end line. The claim boundaries are marked by six monuments, one at each corner and one at the center of each end line. The location monument on which this notice is posted is situated within Section 18, Township 12S, Range 5W, GSRB&M, Pima County, Arizona, and is approximately 14460 feet South and 3950 feet East from the NW corner of Section 6, Township 12S, Range 5W, GSRB&M, Pima County, Arizona.

The undersigned claims the ground as depicted on the map which is attached to a copy of this Notice of Location filed in the office of the County Recorder, Pima County, Tucson, Arizona.

The claim has been monumented in accordance with State and Federal law. Corner and location monuments are substantial posts projecting at least four feet above the ground.

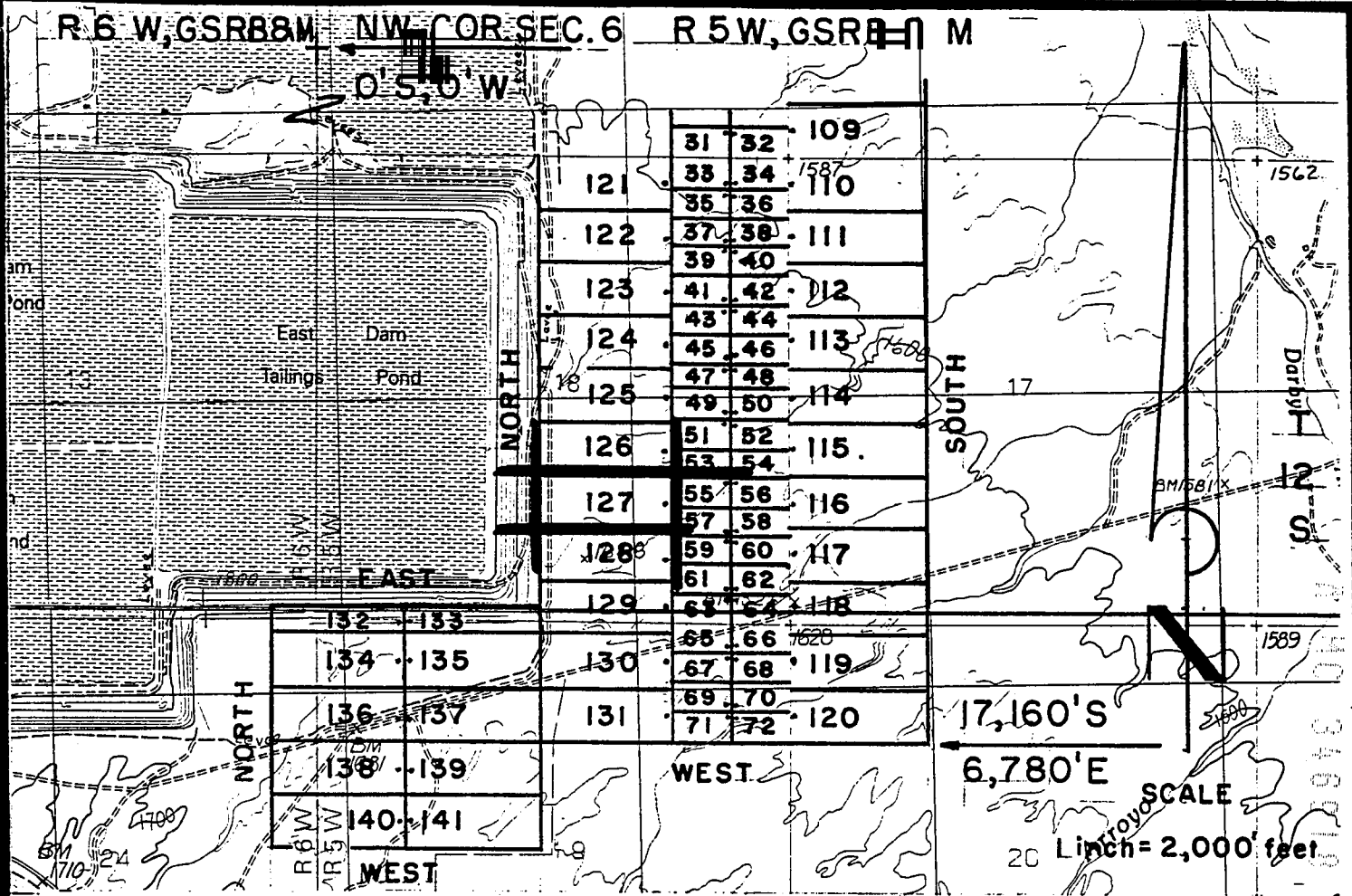
Located, dated, and posted on the ground this 26 day of MAR, 1997.

James D Wells Witness

PHELPS DODGE CORPORATION (Owner)
By Richard A Burns Agent
Richard A. Burns

RECEIVED
BUREAU OF
LAND MANAGEMENT
JUN 6 10 04 AM '97
ARIZONA
STATE OFFICE
PHOENIX, ARIZONA

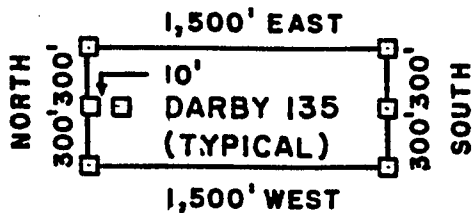
A MC 346918



DARBY LODGE CLAIMS 121 - 141 - LOCATED MARCH 26, 1997

PIMA COUNTY, ARIZONA

ALL CLAIMS SHOWN ARE 600' X 1,500' EXCEPT FOR DARBY 132-133, WHICH ARE 300' X 1,500'.



□ = 2" x 2" x 5'
WOOD POST

ARIZONA
STATE OFFICE
PHOENIX, ARIZONA

JUN 6 10 04 AM '97

RECEIVED
BUREAU OF
LAND MANAGEMENT

**PHELPS DODGE CORPORATION
NEW CORNELIA BRANCH
P.O. DRAWER 9
AJO, ARIZONA 85321**

**ATTACHED TO AND
MADE A PART OF
DARBY 127 LOCATION NOTICE
PAGE 2 OF 2**



W
PHELPS DODGE EXPLORATION CORP
D A STILLWELL
200 UNION BLVD STE 300
LAKEWOOD CO 80228

ARIZONA NOTICE OF LOCATION
(Lode Claim)

NOTICE IS HEREBY GIVEN THAT PHELPS DODGE CORPORATION, NEW CORNELIA BRANCH, whose mailing address is P. O. Drawer 9, Ajo, AZ 85321, by its undersigned agent, makes this location of the DARBY 128 lode mining claim, in the Unknown Mining District, Pima County, Arizona.

The general course of the claim is from East to West, and said claim is located within the SE, quarter(s) of Section(s) 18, Township 12S, Range 5W, GSRB&M, Pima County, Arizona.

This claim is 1500 feet in length and 600 feet in width.

This Notice of Location is posted on the center line of the claim.

The claim runs from the location monument on which this notice is posted 10 feet in a E'ly direction to the East end line and 1490 feet in a W'ly direction to the West end line. The claim boundaries are marked by six monuments, one at each corner and one at the center of each end line. The location monument on which this notice is posted is situated within Section 18, Township 12S, Range 5W, GSRB&M, Pima County, Arizona, and is approximately 15060 feet South and 3950 feet East from the NW corner of Section 6, Township 12S, Range 5W, GSRB&M, Pima County, Arizona.

The undersigned claims the ground as depicted on the map which is attached to a copy of this Notice of Location filed in the office of the County Recorder, Pima County, Tucson, Arizona.

The claim has been monumented in accordance with State and Federal law. Corner and location monuments are substantial posts projecting at least four feet above the ground.

Located, dated, and posted on the ground this 26 day of MAR, 1997.

James D Wells Witness

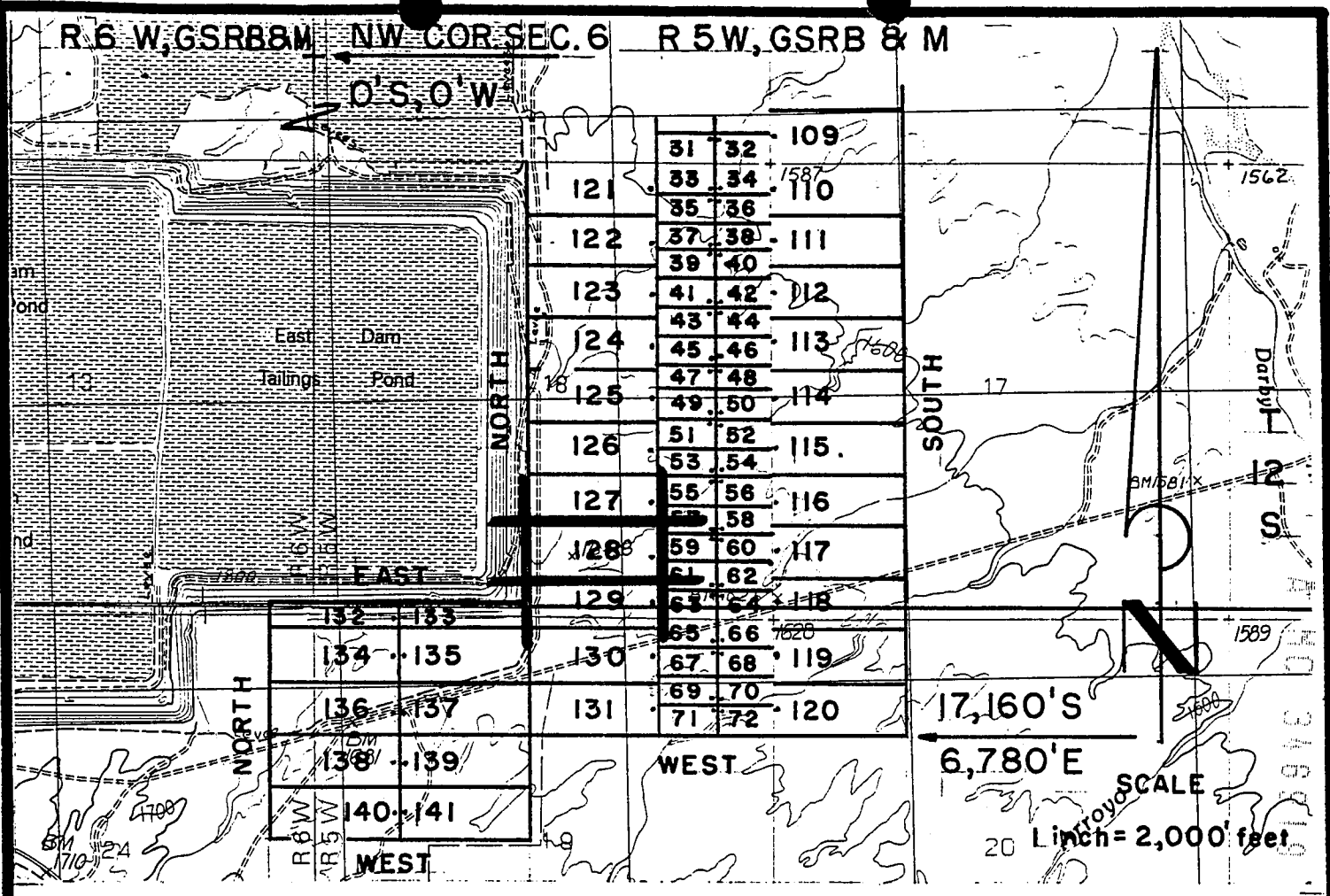
PHELPS DODGE CORPORATION (Owner)

By Richard A. Burns
Richard A. Burns

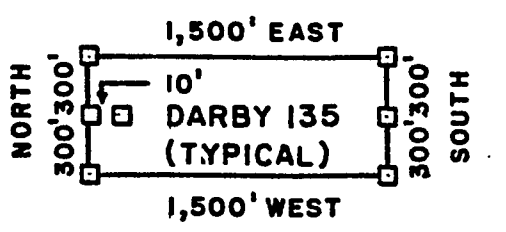
ARIZONA
STATE OFFICE
PHOENIX, ARIZONA

RECEIVED
BUREAU OF
LAND MANAGEMENT
JUN 6 10 04 AM '97

A HC 346919



DARBY LODGE CLAIMS 121 - 141 - LOCATED MARCH 26, 1997
PIMA COUNTY, ARIZONA
 ALL CLAIMS SHOWN ARE 600' X 1,500' EXCEPT FOR
 DARBY 132-133, WHICH ARE 300' X 1,500'.



□ = 2" x 2" x 5'
 WOOD POST

RECEIVED
 BUREAU OF
 LAND MANAGEMENT
 ARIZONA
 STATE OFFICE
 PHOENIX, ARIZONA
 JUN 6 10 04 AM '97

PHELPS DODGE CORPORATION
 NEW CORNELIA BRANCH
 P.O. DRAWER 9
 AJO, ARIZONA 85321

ATTACHED TO AND
 MADE A PART OF
 DARBY 128 LOCATION NOTICE
 PAGE 2 OF 2



W
PHELPS DODGE EXPLORATION CORP
D A STILLWELL
200 UNION BLVD STE 300
LAKEWOOD CO 80228

ARIZONA NOTICE OF LOCATION
(Lode Claim)

NOTICE IS HEREBY GIVEN THAT PHELPS DODGE CORPORATION, NEW CORNELIA BRANCH, whose mailing address is P. O. Drawer 9, Ajo, AZ 85321, by its undersigned agent, makes this location of the DARBY 129 lode mining claim, in the Unknown Mining District, Pima County, Arizona.

The general course of the claim is from East to West, and said claim is located within the SE, NE, SW, NW quarter(s) of Section(s) 18, 19, Township 12S, Range 5W, GSRB&M, Pima County, Arizona.

This claim is 1500 feet in length and 600 feet in width.

This Notice of Location is posted on the center line of the claim.

The claim runs from the location monument on which this notice is posted 10 feet in a E'ly direction to the East end line and 1490 feet in a W'ly direction to the West end line. The claim boundaries are marked by six monuments, one at each corner and one at the center of each end line. The location monument on which this notice is posted is situated within Section 18, Township 12S, Range 5W, GSRB&M, Pima County, Arizona, and is approximately 15660 feet South and 3950 feet East from the NW corner of Section 6, Township 12S, Range 5W, GSRB&M, Pima County, Arizona.

The undersigned claims the ground as depicted on the map which is attached to a copy of this Notice of Location filed in the office of the County Recorder, Pima County, Tucson, Arizona.

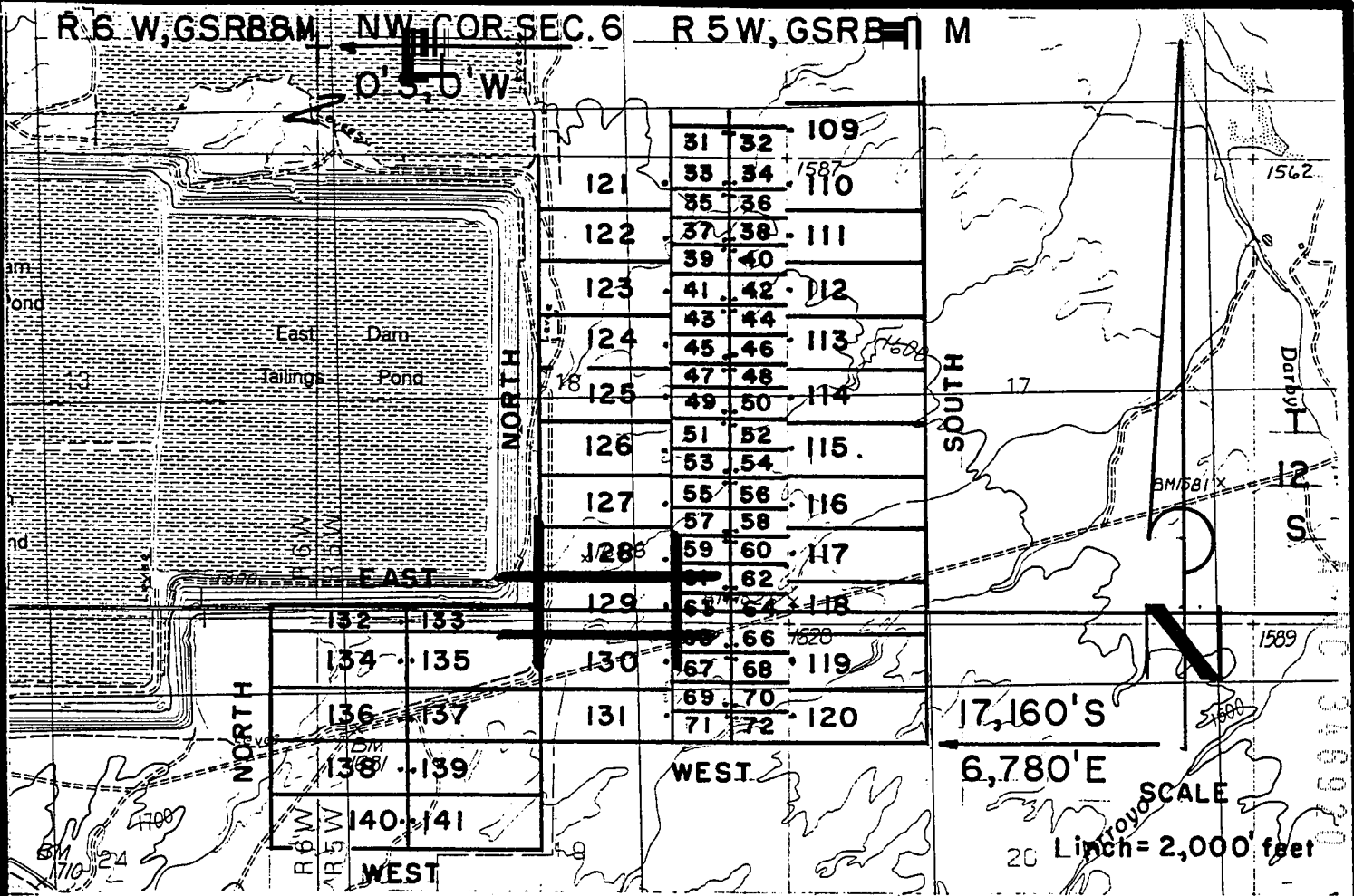
The claim has been monumented in accordance with State and Federal law. Corner and location monuments are substantial posts projecting at least four feet above the ground.

Located, dated, and posted on the ground this 26 day of MAR, 1997.

James D Wells Witness

PHELPS DODGE CORPORATION (Owner)
By Richard A Burns Agent
Richard A. Burns

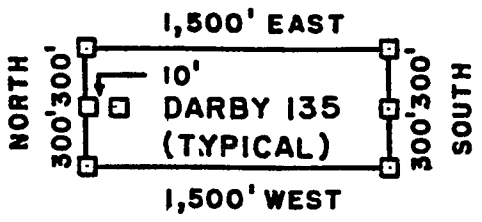
RECEIVED
BUREAU OF
LAND MANAGEMENT
JUN 6 10 04 AM '97
ARIZONA
STATE OFFICE
PHOENIX, ARIZONA



DARBY LODGE CLAIMS 121 - 141 - LOCATED MARCH 26, 1997

PIMA COUNTY, ARIZONA

ALL CLAIMS SHOWN ARE 600' X 1,500' EXCEPT FOR
DARBY 132-133, WHICH ARE 300' X 1,500'.



□ = 2" x 2" x 5"
WOOD POST

RECEIVED
BUREAU OF
LAND MANAGEMENT
ARIZONA
STATE OFFICE
PHOENIX, ARIZONA
JUN 6 10 04 AM '97

PHELPS DODGE CORPORATION
NEW CORNELIA BRANCH
P.O. DRAWER 9
AJO, ARIZONA 85321

ATTACHED TO AND
MADE A PART OF
DARBY 129 LOCATION NOTICE
PAGE 2 OF 2



W
PHELPS DODGE EXPLORATION CORP
D A STILLWELL
200 UNION BLVD STE 300
LAKEWOOD CO 80228

ARIZONA NOTICE OF LOCATION
(Lode Claim)

NOTICE IS HEREBY GIVEN THAT PHELPS DODGE CORPORATION, NEW CORNELIA BRANCH, whose mailing address is P. O. Drawer 9, Ajo, AZ 85321, by its undersigned agent, makes this location of the DARBY 130 lode mining claim, in the Unknown Mining District, Pima County, Arizona.

The general course of the claim is from East to West, and said claim is located within the NE, NW, quarter(s) of Section(s) 19, Township 12S, Range 5W, GSRB&M, Pima County, Arizona.

This claim is 1500 feet in length and 600 feet in width.

This Notice of Location is posted on the center line of the claim.

The claim runs from the location monument on which this notice is posted 10 feet in a E'ly direction to the East end line and 1490 feet in a W'ly direction to the West end line. The claim boundaries are marked by six monuments, one at each corner and one at the center of each end line. The location monument on which this notice is posted is situated within Section 19, Township 12S, Range 5W, GSRB&M, Pima County, Arizona, and is approximately 16260 feet South and 3950 feet East from the NW corner of Section 6, Township 12S, Range 5W, GSRB&M, Pima County, Arizona.

The undersigned claims the ground as depicted on the map which is attached to a copy of this Notice of Location filed in the office of the County Recorder, Pima County, Tucson, Arizona.

The claim has been monumented in accordance with State and Federal law. Corner and location monuments are substantial posts projecting at least four feet above the ground.

Located, dated, and posted on the ground this 26 day of MAR, 1997.

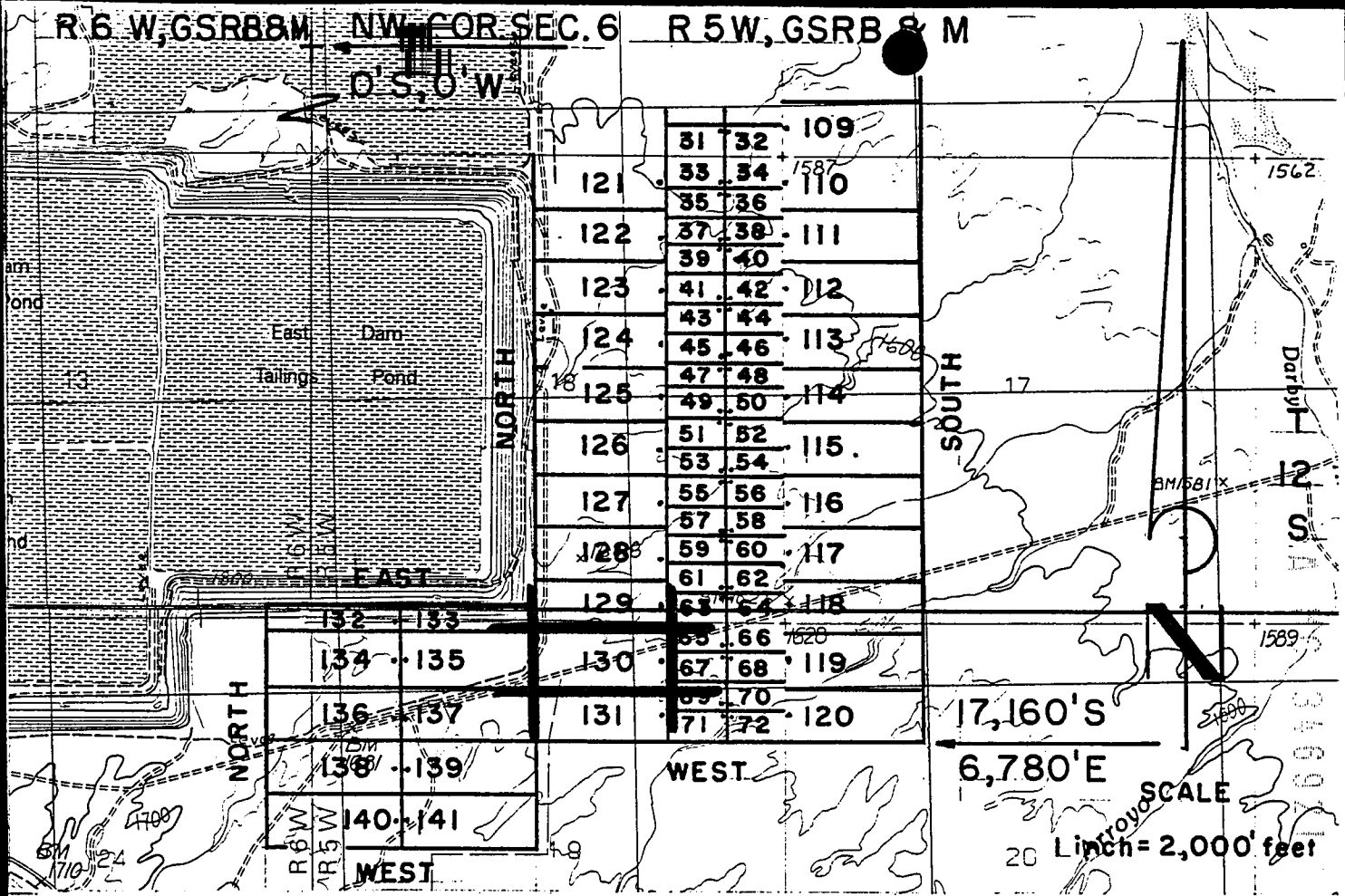
James D Wells Witness

PHELPS DODGE CORPORATION (Owner)

By Richard A Burns
Richard A. Burns

RECEIVED
BUREAU OF
LAND MANAGEMENT
JUN 6 10 05 AM '97
ARIZONA
STATE OFFICE
PHOENIX, ARIZONA

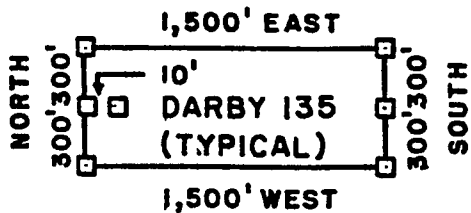
A 110 946921



DARBY LODGE CLAIMS 121 - 141 - LOCATED MARCH 26, 1997

PIMA COUNTY, ARIZONA

ALL CLAIMS SHOWN ARE 600' X 1,500' EXCEPT FOR DARBY 132-133, WHICH ARE 300' X 1,500'.



□ = 2" x 2" x 5'
WOOD POST

ARIZONA
STATE OFFICE
PHOENIX, ARIZONA

JUN 6 10 05 AM '97

RECEIVED
BUREAU OF
LAND MANAGEMENT

PHELPS DODGE CORPORATION
NEW CORNELIA BRANCH
P.O. DRAWER 9
AJO, ARIZONA 85321

ATTACHED TO AND
MADE A PART OF
DARBY 130 LOCATION NOTICE
PAGE 2 OF 2



W
PHELPS DODGE EXPLORATION CORP
D A STILLWELL
200 UNION BLVD STE 300
LAKEWOOD CO 80228

ARIZONA NOTICE OF LOCATION
(Lode Claim)

NOTICE IS HEREBY GIVEN THAT PHELPS DODGE CORPORATION, NEW CORNELIA BRANCH, whose mailing address is P. O. Drawer 9, Ajo, AZ 85321, by its undersigned agent, makes this location of the DARBY 131 lode mining claim, in the Unknown Mining District, Pima County, Arizona.

The general course of the claim is from East to West, and said claim is located within the NE, NW quarter(s) of Section(s) 19, Township 12S, Range 5W, GSRB&M, Pima County, Arizona.

This claim is 1500 feet in length and 600 feet in width.

This Notice of Location is posted on the center line of the claim.

The claim runs from the location monument on which this notice is posted 10 feet in a E'ly direction to the East end line and 1490 feet in a W'ly direction to the West end line. The claim boundaries are marked by six monuments, one at each corner and one at the center of each end line. The location monument on which this notice is posted is situated within Section 19, Township 12S, Range 5W, GSRB&M, Pima County, Arizona, and is approximately 16860 feet South and 3950 feet East from the NW corner of Section 6, Township 12S, Range 5W, GSRB&M, Pima County, Arizona.

The undersigned claims the ground as depicted on the map which is attached to a copy of this Notice of Location filed in the office of the County Recorder, Pima County, Tucson, Arizona.

The claim has been monumented in accordance with State and Federal law. Corner and location monuments are substantial posts projecting at least four feet above the ground.

Located, dated, and posted on the ground this 26 day of MAR, 1997.

James D Wells Witness

PHELPS DODGE CORPORATION

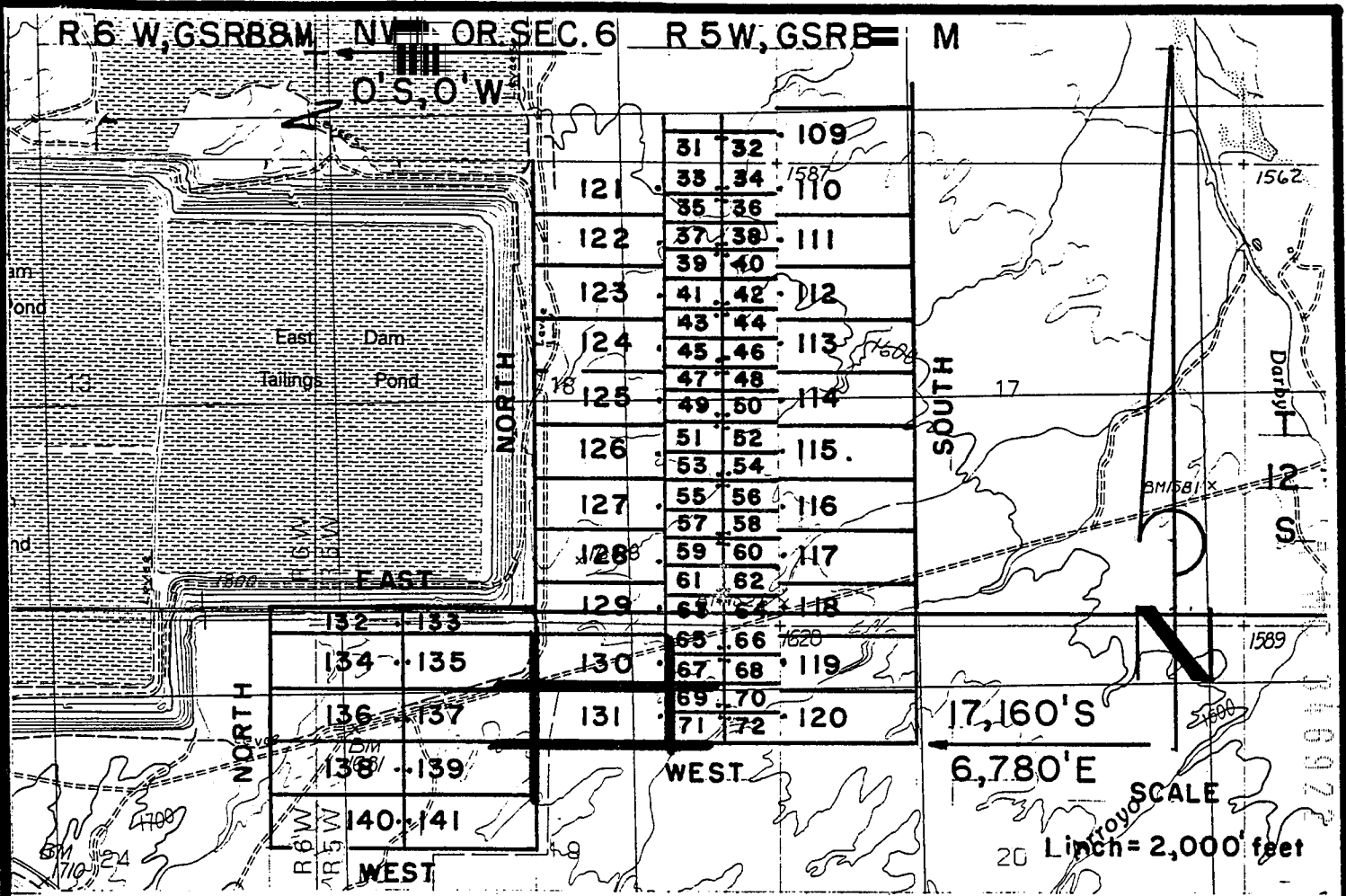
By Richard A Burns Agent
Richard A. Burns

ARIZONA
STATE OFFICE
PHOENIX, ARIZONA

JUN 6 10 05 AM '97

RECEIVED
BUREAU OF
LAND MANAGEMENT

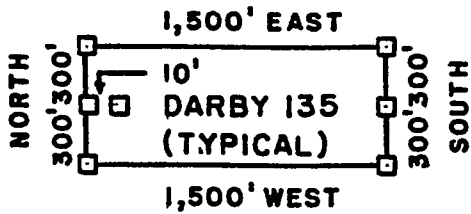
A HC 346972



DARBY LODGE CLAIMS 121 - 141 - LOCATED MARCH 26, 1997

PIMA COUNTY, ARIZONA

**ALL CLAIMS SHOWN ARE 600' X 1,500' EXCEPT FOR
DARBY 132-133, WHICH ARE 300' X 1,500'.**



□ = 2" x 2" x 5'
WOOD POST

RECEIVED
BUREAU OF
LAND MANAGEMENT
ARIZONA
STATE OFFICE
PHOENIX, ARIZONA
JUN 6 10 05 AM '97

**PHELPS DODGE CORPORATION
NEW CORNELIA BRANCH
P.O. DRAWER 9
AJO, ARIZONA 85321**

**ATTACHED TO AND
MADE A PART OF
DARBY 131 LOCATION NOTICE
PAGE 2 OF 2**



PHELPS DODGE EXPLORATION CORP
D A STILLWELL
200 UNION BLVD STE 300
LAKEWOOD CO 80228

ARIZONA NOTICE OF LOCATION
(Lode Claim)

NOTICE IS HEREBY GIVEN THAT PHELPS DODGE CORPORATION, NEW CORNELIA BRANCH, whose mailing address is P. O. Drawer 9, Ajo, AZ 85321, by its undersigned agent, makes this location of the DARBY 132 lode mining claim, in the Unknown Mining District, Pima County, Arizona.

The general course of the claim is from East to West, and said claim is located within the SW + SE / NW + NE, quarter(s) of Section(s) 18 + 13 / 19 + 24, Township 12S, Range 5W + 6W, GSRB&M, Pima County, Arizona.

This claim is 1500 feet in length and 300 feet in width.

This Notice of Location is posted on the center line of the claim.

The claim runs from the location monument on which this notice is posted 10 feet in a E'ly direction to the East end line and 1490 feet in a W'ly direction to the West end line. The claim boundaries are marked by six monuments, one at each corner and one at the center of each end line. The location monument on which this notice is posted is situated within Section 19, Township 12S, Range 5W, GSRB&M, Pima County, Arizona, and is approximately 15810 feet South and 950 feet East from the NW corner of Section 6, Township 12S, Range 5W, GSRB&M, Pima County, Arizona.

The undersigned claims the ground as depicted on the map which is attached to a copy of this Notice of Location filed in the office of the County Recorder, Pima County, Tucson, Arizona.

The claim has been monumented in accordance with State and Federal law. Corner and location monuments are substantial posts projecting at least four feet above the ground.

Located, dated, and posted on the ground this 26 day of MAR, 1997.

James D Wells Witness

PHELPS DODGE CORPORATION ()

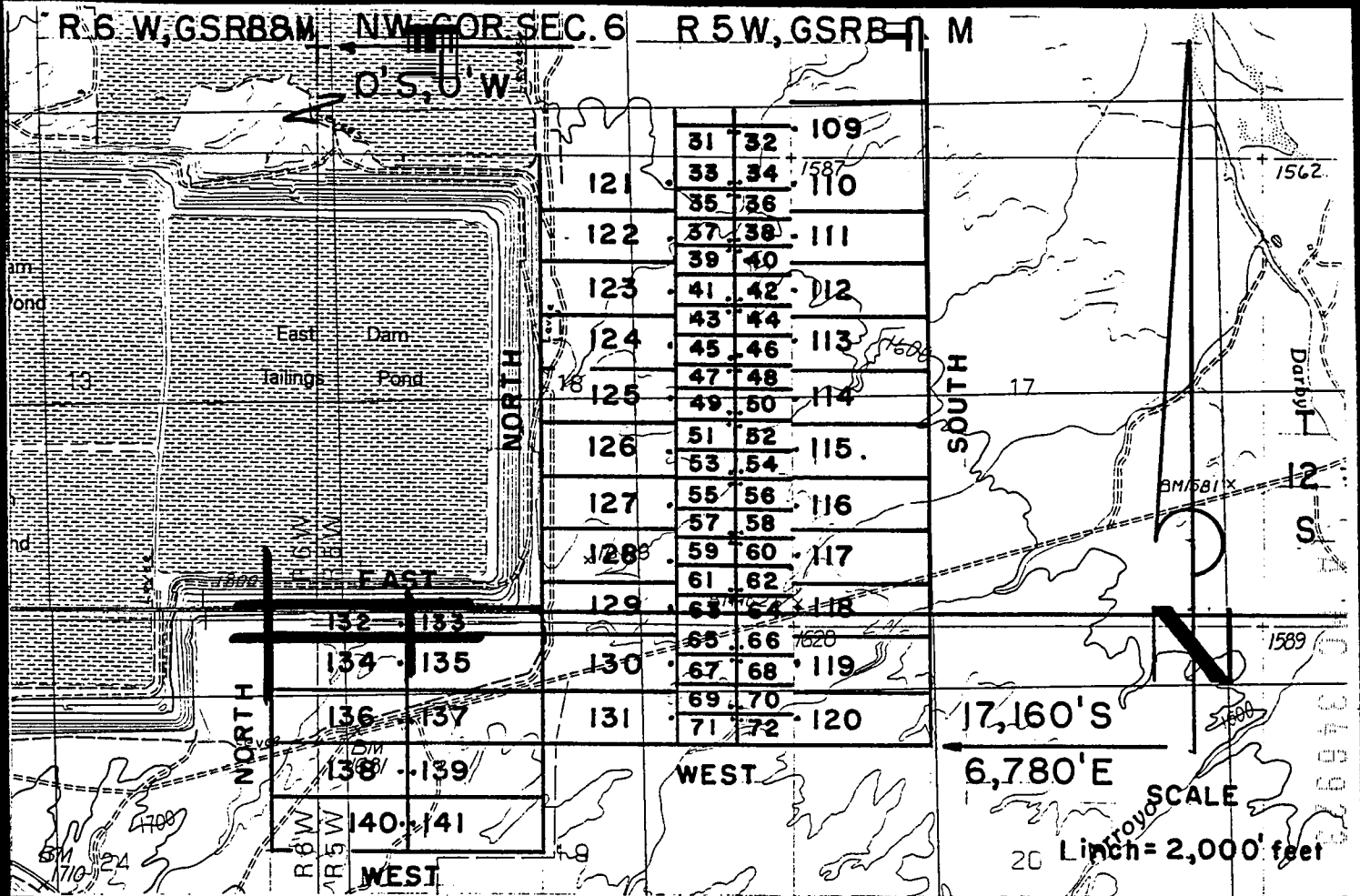
By Richard A Burns Agent
Richard A. Burns

ARIZONA
STATE OFFICE
PHOENIX, ARIZONA

JUN 6 10 05 AM '97

RECEIVED
BUREAU OF
LAND MANAGEMENT

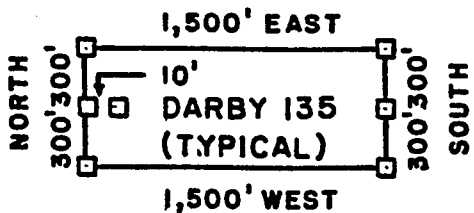
HC 346923



DARBY LODGE CLAIMS 121 - 141 - LOCATED MARCH 26, 1997

PIMA COUNTY, ARIZONA

ALL CLAIMS SHOWN ARE 600' X 1,500' EXCEPT FOR DARBY 132-133, WHICH ARE 300' X 1,500'.



□ = 2" x 2" x 5'
WOOD POST

ARIZONA
STATE OFFICE
PHOENIX, ARIZONA

JUN 6 10 05 AM '97

RECEIVED
BUREAU OF
LAND MANAGEMENT

PHELPS DODGE CORPORATION
NEW CORNELIA BRANCH
P.O. DRAWER 9
AJO, ARIZONA 85321

ATTACHED TO AND
MADE A PART OF
DARBY 132 LOCATION NOTICE
PAGE 2 OF 2



W
PHELPS DODGE EXPLORATION CORP
D A STILLWELL
200 UNION BLVD STE 300
LAKEWOOD CO 80228

ARIZONA NOTICE OF LOCATION
(Lode Claim)

NOTICE IS HEREBY GIVEN THAT PHELPS DODGE CORPORATION, NEW CORNELIA BRANCH, whose mailing address is P. O. Drawer 9, Ajo, AZ 85321, by its undersigned agent, makes this location of the DARBY 133 lode mining claim, in the Unknown Mining District, Pima County, Arizona.

The general course of the claim is from East to West, and said claim is located within the SW quarter(s) of Section(s) 18 19, Township 12S, Range 5W, GSRB&M, Pima County, Arizona.

This claim is 1500 feet in length and 300 feet in width.

This Notice of Location is posted on the center line of the claim.

The claim runs from the location monument on which this notice is posted 1490 feet in a E'ly direction to the East end line and 10 feet in a W'ly direction to the West end line. The claim boundaries are marked by six monuments, one at each corner and one at the center of each end line. The location monument on which this notice is posted is situated within Section 19, Township 12S, Range 5W, GSRB&M, Pima County, Arizona, and is approximately 15810 feet South and 970 feet East from the NW corner of Section 6, Township 12S, Range 5W, GSRB&M, Pima County, Arizona.

The undersigned claims the ground as depicted on the map which is attached to a copy of this Notice of Location filed in the office of the County Recorder, Pima County, Tucson, Arizona.

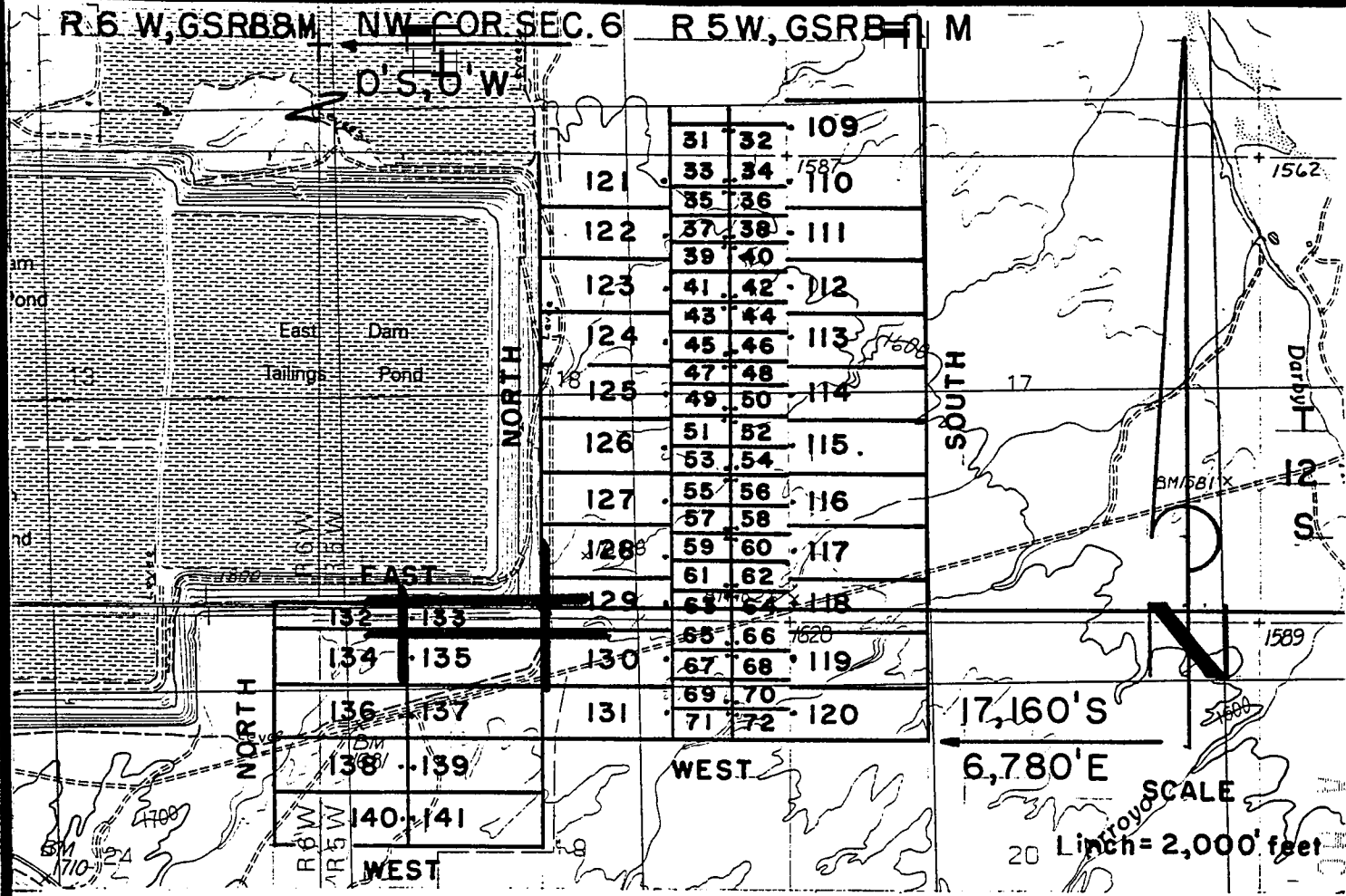
The claim has been monumented in accordance with State and Federal law. Corner and location monuments are substantial posts projecting at least four feet above the ground.

Located, dated, and posted on the ground this 26 day of MAR, 1997.

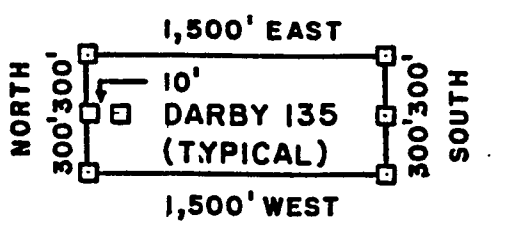
James D Wells Witness

PHELPS DODGE CORPORATION ()
By Richard A Burns Agent
Richard A. Burns

RECEIVED
BUREAU OF
LAND MANAGEMENT
JUN 6 10 05 AM '97
ARIZONA
STATE OFFICE
PHOENIX, ARIZONA



DARBY LODGE CLAIMS 121-141 - LOCATED MARCH 26, 1997
PIMA COUNTY, ARIZONA
 ALL CLAIMS SHOWN ARE 600' X 1,500' EXCEPT FOR
 DARBY 132-133, WHICH ARE 300' X 1,500'.



□ = 2" x 2" x 5'
WOOD POST

RECEIVED
BUREAU OF
LAND MANAGEMENT
ARIZONA
STATE OFFICE
PHOENIX, ARIZONA
JUN 6 10 05 AM '97

PHELPS DODGE CORPORATION
 NEW CORNELIA BRANCH
 P.O. DRAWER 9
 AJO, ARIZONA 85321

ATTACHED TO AND
 MADE A PART OF
 DARBY 133 LOCATION NOTICE
 PAGE 2 OF 2



W
PHELPS DODGE EXPLORATION CORP
D A STILLWELL
200 UNION BLVD STE 300
LAKEWOOD CO 80228

ARIZONA NOTICE OF LOCATION
(Lode Claim)

NOTICE IS HEREBY GIVEN THAT PHELPS DODGE CORPORATION, NEW CORNELIA BRANCH, whose mailing address is P. O. Drawer 9, Ajo, AZ 85321, by its undersigned agent, makes this location of the DARBY 134 lode mining claim, in the Unknown Mining District, Pima County, Arizona.

The general course of the claim is from East to West, and said claim is located within the NW+NE, quarter(s) of Section(s) 19+24, Township 12S, Range 5W+6W, GSRB&M, Pima County, Arizona.

This claim is 1500 feet in length and 600 feet in width.

This Notice of Location is posted on the center line of the claim.

The claim runs from the location monument on which this notice is posted 10 feet in a E'ly direction to the East end line and 1490 feet in a W'ly direction to the West end line. The claim boundaries are marked by six monuments, one at each corner and one at the center of each end line. The location monument on which this notice is posted is situated within Section 19, Township 12S, Range 5W, GSRB&M, Pima County, Arizona, and is approximately 16260 feet South and 950 feet East from the NW corner of Section 6, Township 12S, Range 5W, GSRB&M, Pima County, Arizona.

The undersigned claims the ground as depicted on the map which is attached to a copy of this Notice of Location filed in the office of the County Recorder, Pima County, Tucson, Arizona.

The claim has been monumented in accordance with State and Federal law. Corner and location monuments are substantial posts projecting at least four feet above the ground.

Located, dated, and posted on the ground this 26 day of MAR, 1997.

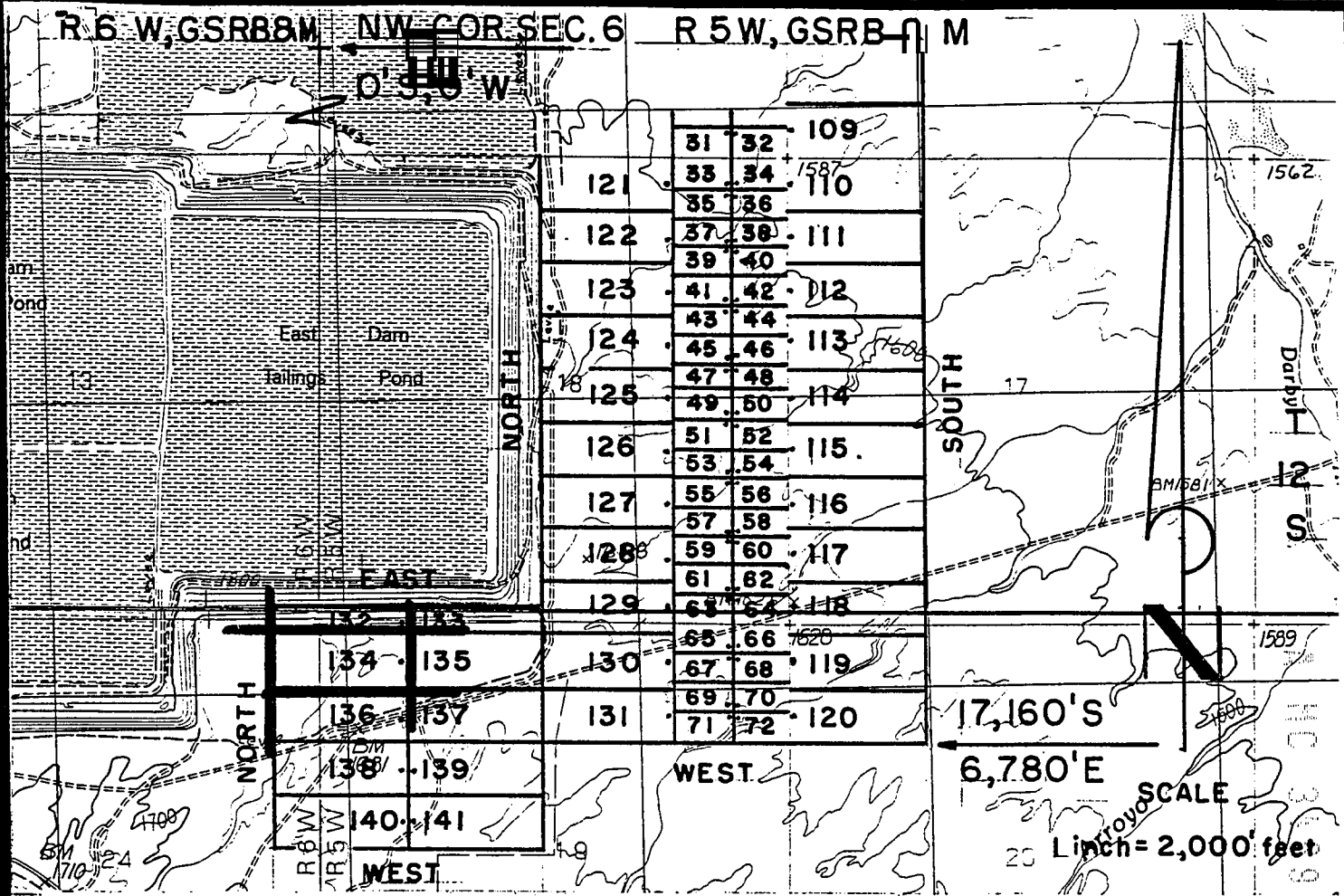
James D Wells Witness

PHELPS DODGE CORPORATION (Owner)

By Richard A Burns
Richard A. Burns

ARIZONA
STATE OFFICE
HOENIX
ARIZONA

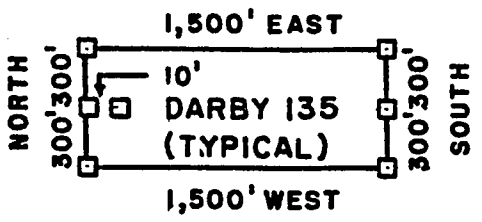
RECEIVED
BUREAU OF
LAND MANAGEMENT
JUN 6 10 05 AM '97



DARBY LODGE CLAIMS 121 - 141 - LOCATED MARCH 26, 1997

PIMA COUNTY, ARIZONA

ALL CLAIMS SHOWN ARE 600' X 1,500' EXCEPT FOR DARBY 132-133, WHICH ARE 300' X 1,500'.



□ = 2" x 2" x 5'
WOOD POST

RECEIVED
BUREAU OF
LAND MANAGEMENT
ARIZONA
STATE OFFICE
PHOENIX, ARIZONA
JUN 6 10 05 AM '97

**PHELPS DODGE CORPORATION
NEW CORNELIA BRANCH
P.O. DRAWER 9
AJO, ARIZONA 85321**

**ATTACHED TO AND
MADE A PART OF
DARBY 134 LOCATION NOTICE
PAGE 2 OF 2**



W
PHELPS DODGE EXPLORATION CORP
D A STILLWELL
200 UNION BLVD STE 300
LAKEWOOD CO 80228

ARIZONA NOTICE OF LOCATION
(Lode Claim)

NOTICE IS HEREBY GIVEN THAT PHELPS DODGE CORPORATION, NEW CORNELIA BRANCH, whose mailing address is P. O. Drawer 9, Ajo, AZ 85321, by its undersigned agent, makes this location of the DARBY 135 lode mining claim, in the Unknown Mining District, Pima County, Arizona.

The general course of the claim is from East to West, and said claim is located within the NW, quarter(s) of Section(s) 19, Township 12S, Range 5W, GSRB&M, Pima County, Arizona.

This claim is 1500 feet in length and 600 feet in width.

This Notice of Location is posted on the center line of the claim.

The claim runs from the location monument on which this notice is posted 1490 feet in a E'ly direction to the East end line and 10 feet in a W'ly direction to the West end line. The claim boundaries are marked by six monuments, one at each corner and one at the center of each end line. The location monument on which this notice is posted is situated within Section 19, Township 12S, Range 5W, GSRB&M, Pima County, Arizona, and is approximately 16260 feet South and 970 feet East from the NW corner of Section 6, Township 12S, Range 5W, GSRB&M, Pima County, Arizona.

The undersigned claims the ground as depicted on the map which is attached to a copy of this Notice of Location filed in the office of the County Recorder, Pima County, Tucson, Arizona.

The claim has been monumented in accordance with State and Federal law. Corner and location monuments are substantial posts projecting at least four feet above the ground.

Located, dated, and posted on the ground this 26 day of MAR, 1997.

James D Wells Witness

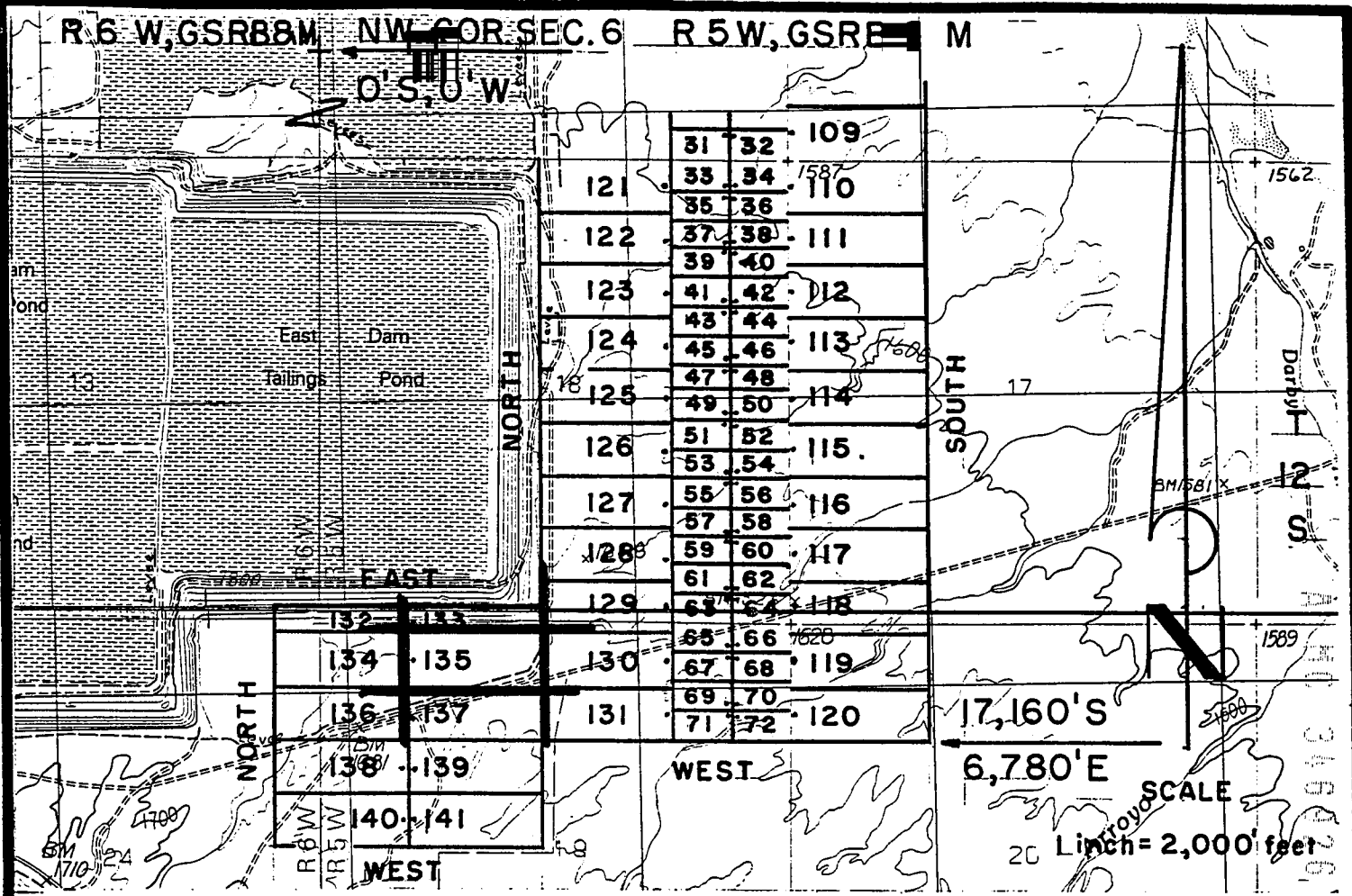
PHELPS DODGE CORPORATION (Owner)

By Richard A Burns
Richard A. Burns

ARIZONA
STATE OFFICE
PHOENIX, ARIZONA

RECEIVED
BUREAU OF
LAND MANAGEMENT
JUN 6 10 05 AM '97

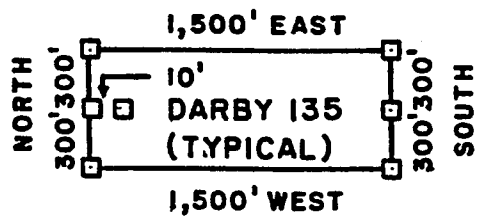
A MC 346926



DARBY LODGE CLAIMS 121 - 141 - LOCATED MARCH 26, 1997

PIMA COUNTY, ARIZONA

ALL CLAIMS SHOWN ARE 600' X 1,500' EXCEPT FOR
DARBY 132-133, WHICH ARE 300' X 1,500'.



□ = 2" x 2" x 5'
WOOD POST

RECEIVED
BUREAU OF
LAND MANAGEMENT

ARIZONA
STATE OFFICE
PHOENIX, ARIZONA

JUN 6 10 05 AM '97

PHELPS DODGE CORPORATION
NEW CORNELIA BRANCH
P.O. DRAWER 9
AJO, ARIZONA 85321

ATTACHED TO AND
MADE A PART OF
DARBY 135 LOCATION NOTICE
PAGE 2 OF 2



PHELPS DODGE EXPLORATION CORP
D A STILLWELL
200 UNION BLVD STE 300
LAKEWOOD CO 80228

ARIZONA NOTICE OF LOCATION
(Lode Claim)

NOTICE IS HEREBY GIVEN THAT PHELPS DODGE CORPORATION, NEW CORNELIA BRANCH, whose mailing address is P. O. Drawer 9, Ajo, AZ 85321, by its undersigned agent, makes this location of the DARBY 136 lode mining claim, in the Unknown Mining District, Pima County, Arizona.

The general course of the claim is from East to West, and said claim is located within the NW+NE, quarter(s) of Section(s) 19+24, Township 12S, Range 5W+6W, GSRB&M, Pima County, Arizona.

This claim is 1500 feet in length and 600 feet in width.

This Notice of Location is posted on the center line of the claim.

The claim runs from the location monument on which this notice is posted 10 feet in a E'ly direction to the East end line and 1490 feet in a W'ly direction to the West end line. The claim boundaries are marked by six monuments, one at each corner and one at the center of each end line. The location monument on which this notice is posted is situated within Section 19, Township 12S, Range 5W, GSRB&M, Pima County, Arizona, and is approximately 16860 feet South and 950 feet East from the NW corner of Section 6, Township 12S, Range 5W, GSRB&M, Pima County, Arizona.

The undersigned claims the ground as depicted on the map which is attached to a copy of this Notice of Location filed in the office of the County Recorder, Pima County, Tucson, Arizona.

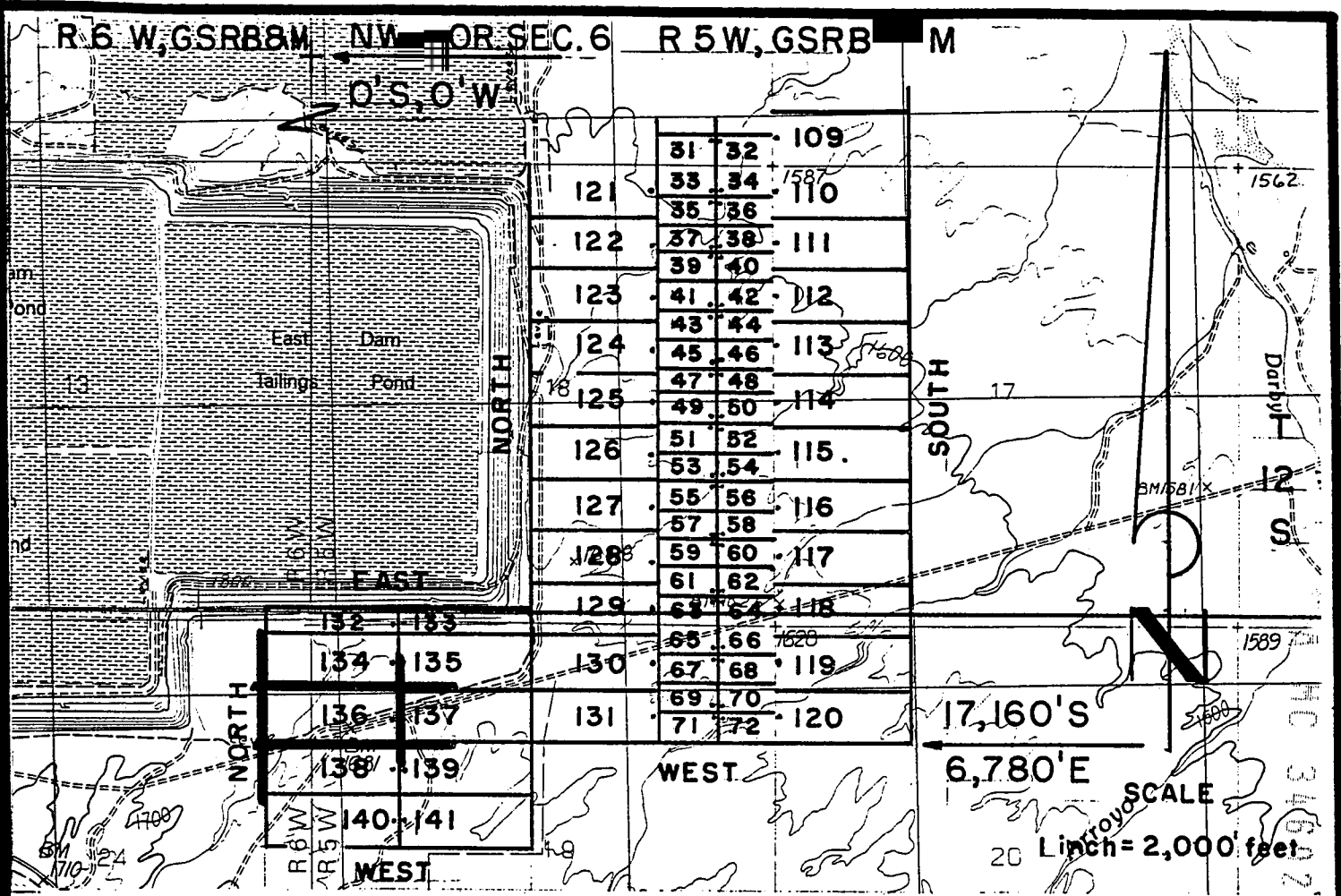
The claim has been monumented in accordance with State and Federal law. Corner and location monuments are substantial posts projecting at least four feet above the ground.

Located, dated, and posted on the ground this 26 day of MAR, 1997.

James D Wells Witness

PHELPS DODGE CORPORATION (Owner)
By Richard A Burns Agent
Richard A. Burns

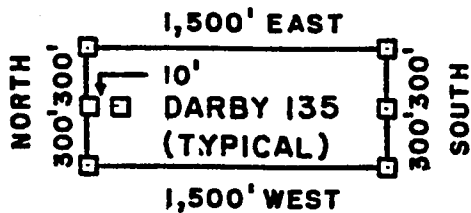
RECEIVED
BUREAU OF
LAND MANAGEMENT
JUN 6 10 05 AM '97



DARBY LODGE CLAIMS 121 - 141 - LOCATED MARCH 26, 1997

PIMA COUNTY, ARIZONA

ALL CLAIMS SHOWN ARE 600' X 1,500' EXCEPT FOR
DARBY 132-133, WHICH ARE 300' X 1,500'.



□ = 2" x 2" x 5'
WOOD POST

RECEIVED
BUREAU OF
LAND MANAGEMENT
ARIZONA
STATE OFFICE
PHOENIX, ARIZONA
JUN 6 10 05 AM '97

PHELPS DODGE CORPORATION
NEW CORNELIA BRANCH
P.O. DRAWER 9
AJO, ARIZONA 85321

ATTACHED TO AND
MADE A PART OF
DARBY 136 LOCATION NOTICE
PAGE 2 OF 2



PHELPS DODGE EXPLORATION CORP
D A STILLWELL
200 UNION BLVD STE 300
LAKEWOOD CO 80228

ARIZONA NOTICE OF LOCATION
(Lode Claim)

NOTICE IS HEREBY GIVEN THAT PHELPS DODGE CORPORATION, NEW CORNELIA BRANCH, whose mailing address is P. O. Drawer 9, Ajo, AZ 85321, by its undersigned agent, makes this location of the DARBY 137 lode mining claim, in the Unknown Mining District, Pima County, Arizona.

The general course of the claim is from East to West, and said claim is located within the NW, quarter(s) of Section(s) 19, Township 12S, Range 5W, GSRB&M, Pima County, Arizona.

This claim is 1500 feet in length and 600 feet in width.

This Notice of Location is posted on the center line of the claim.

The claim runs from the location monument on which this notice is posted 1490 feet in a E'ly direction to the East end line and 10 feet in a W'ly direction to the West end line. The claim boundaries are marked by six monuments, one at each corner and one at the center of each end line. The location monument on which this notice is posted is situated within Section 19, Township 12S, Range 5W, GSRB&M, Pima County, Arizona, and is approximately 16860 feet South and 970 feet East from the NW corner of Section 6, Township 12S, Range 5W, GSRB&M, Pima County, Arizona.

The undersigned claims the ground as depicted on the map which is attached to a copy of this Notice of Location filed in the office of the County Recorder, Pima County, Tucson, Arizona.

The claim has been monumented in accordance with State and Federal law. Corner and location monuments are substantial posts projecting at least four feet above the ground.

Located, dated, and posted on the ground this 26 day of MAR, 1997.

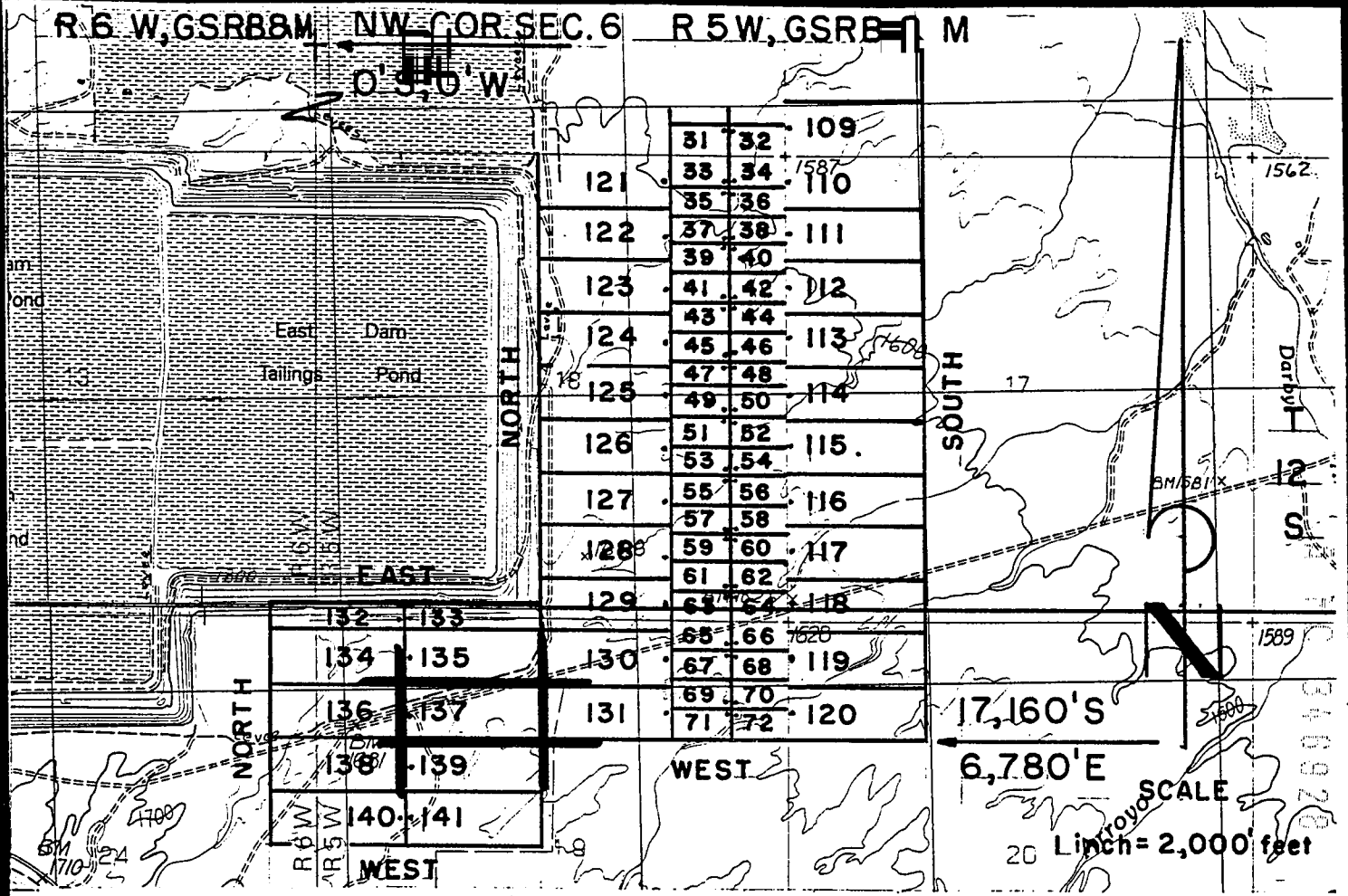
James D Wells Witness

PHELPS DODGE CORPORATION (AGENT)
By Richard A Burns
Richard A. Burns

ARIZONA
STATE OFFICE
PHOENIX, ARIZONA

RECEIVED
BUREAU OF
LAND MANAGEMENT
JUN 6 10 05 AM '97

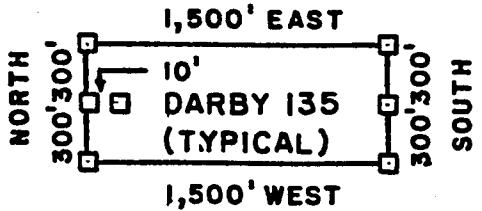
A
HC
346928



DARBY LODGE CLAIMS 121 - 141 - LOCATED MARCH 26, 1997

PIMA COUNTY, ARIZONA

ALL CLAIMS SHOWN ARE 600' X 1,500' EXCEPT FOR DARBY 132-133, WHICH ARE 300' X 1,500'.



□ = 2" x 2" x 5'
WOOD POST

RECEIVED
BUREAU OF
LAND MANAGEMENT
ARIZONA
STATE OFFICE
PHOENIX, ARIZONA
JUN 6 10 05 AM '97

PHELPS DODGE CORPORATION
NEW CORNELIA BRANCH
P.O. DRAWER 9
AJO, ARIZONA 85321

ATTACHED TO AND
MADE A PART OF
DARBY 137 LOCATION NOTICE
PAGE 2 OF 2



W
PHELPS DODGE EXPLORATION CORP
D A STILLWELL
200 UNION BLVD STE 300
LAKEWOOD CO 80228

ARIZONA NOTICE OF LOCATION
(Lode Claim)

NOTICE IS HEREBY GIVEN THAT PHELPS DODGE CORPORATION, NEW CORNELIA BRANCH, whose mailing address is P. O. Drawer 9, Ajo, AZ 85321, by its undersigned agent, makes this location of the DARBY 138 lode mining claim, in the Unknown Mining District, Pima County, Arizona.

The general course of the claim is from East to West, and said claim is located within the NW+NE, quarter(s) of Section(s) 19+24, Township 12S, Range 5W+6W, GSRB&M, Pima County, Arizona.

This claim is 1500 feet in length and 600 feet in width.

This Notice of Location is posted on the center line of the claim.

The claim runs from the location monument on which this notice is posted 10 feet in a E'ly direction to the East end line and 1490 feet in a W'ly direction to the West end line. The claim boundaries are marked by six monuments, one at each corner and one at the center of each end line. The location monument on which this notice is posted is situated within Section 19, Township 12S, Range 5W, GSRB&M, Pima County, Arizona, and is approximately 17460 feet South and 950 feet East from the NW corner of Section 6, Township 12S, Range 5W, GSRB&M, Pima County, Arizona.

The undersigned claims the ground as depicted on the map which is attached to a copy of this Notice of Location filed in the office of the County Recorder, Pima County, Tucson, Arizona.

The claim has been monumented in accordance with State and Federal law. Corner and location monuments are substantial posts projecting at least four feet above the ground.

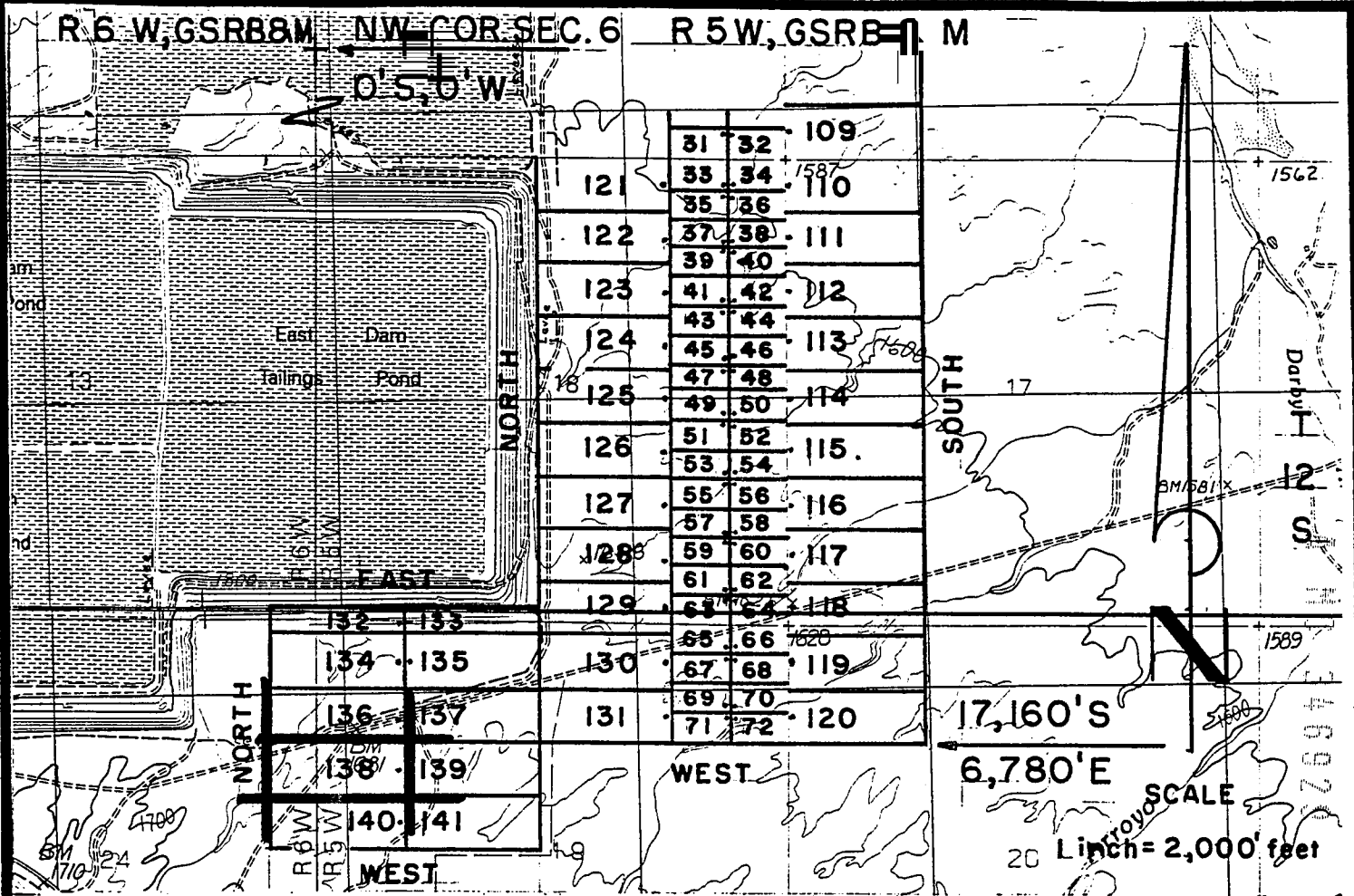
Located, dated, and posted on the ground this 26 day of MAR, 1997.

James D Wells Witness

PHELPS DODGE CORPORATION (Owner)
By Richard A Burns Agent
Richard A. Burns

ARIZONA
POSTAL SERVICE
PHOENIX, ARIZONA

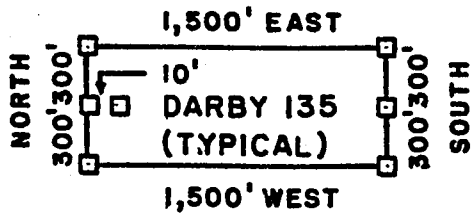
RECEIVED
BUREAU OF
LAND MANAGEMENT
JUN 6 10 05 AM '97



DARBY LODE CLAIMS 121-141 - LOCATED MARCH 26, 1997

PIMA COUNTY, ARIZONA

ALL CLAIMS SHOWN ARE 600' X 1,500' EXCEPT FOR DARBY 132-133, WHICH ARE 300' X 1,500'.



□ = 2" x 2" x 5'
WOOD POST

ARIZONA
STATE OFFICE
PHOENIX, ARIZONA

JUN 6 10 06 AM '97

RECEIVED
BUREAU OF
LAND MANAGEMENT

PHELPS DODGE CORPORATION
NEW CORNELIA BRANCH
P.O. DRAWER 9
AJO, ARIZONA 85321

ATTACHED TO AND
MADE A PART OF
DARBY 138 LOCATION NOTICE
PAGE 2 OF 2

F. ANN RODRIGUEZ, RECORDER
RECORDED BY: JEB
DEPUTY CORDER
2012 ROOD



DOCKET: 10553
PAGE: 752
NUMBER OF PAGES: 2
SEQUENCE: 97080798
LOCATN: 05/27/97
13:20:00
ENVELOPE
AMOUNT PAID \$ 9.00

W
PHELPS DODGE EXPLORATION CORP
D A STILLWELL
200 UNION BLVD STE 300
LAKEWOOD CO 80228

ARIZONA NOTICE OF LOCATION
(Lode Claim)

NOTICE IS HEREBY GIVEN THAT PHELPS DODGE CORPORATION, NEW CORNELIA BRANCH, whose mailing address is P. O. Drawer 9, Ajo, AZ 85321, by its undersigned agent, makes this location of the DARBY 139 lode mining claim, in the Unknown Mining District, Pima County, Arizona.

The general course of the claim is from East to West, and said claim is located within the NW, quarter(s) of Section(s) 19, Township 12S, Range 5W, GSRB&M, Pima County, Arizona.

This claim is 1500 feet in length and 600 feet in width.

This Notice of Location is posted on the center line of the claim.

The claim runs from the location monument on which this notice is posted 1490 feet in a E'ly direction to the East end line and 10 feet in a W'ly direction to the West end line. The claim boundaries are marked by six monuments, one at each corner and one at the center of each end line. The location monument on which this notice is posted is situated within Section 19, Township 12S, Range 5W, GSRB&M, Pima County, Arizona, and is approximately 17460 feet South and 970 feet East from the NW corner of Section 6, Township 12S, Range 5W, GSRB&M, Pima County, Arizona.

The undersigned claims the ground as depicted on the map which is attached to a copy of this Notice of Location filed in the office of the County Recorder, Pima County, Tucson, Arizona.

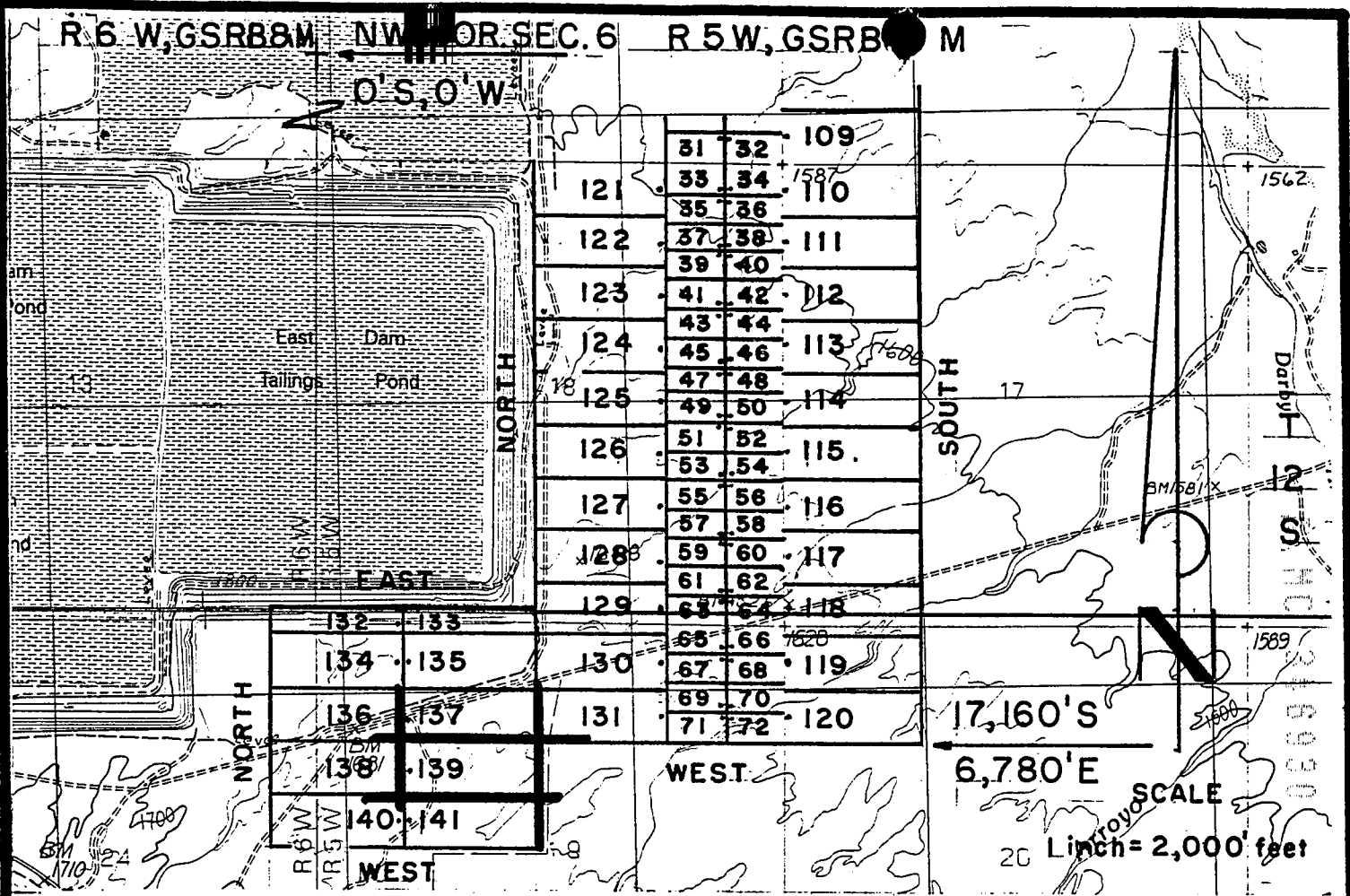
The claim has been monumented in accordance with State and Federal law. Corner and location monuments are substantial posts projecting at least four feet above the ground.

Located, dated, and posted on the ground this 26 day of MAR, 1997.

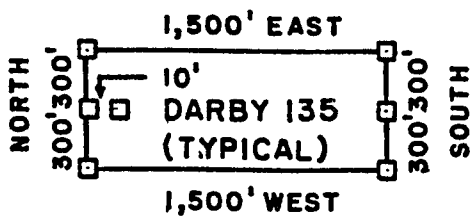
James D Wells Witness

PHELPS DODGE CORPORATION (Owner)
By Richard A Burns Agent
Richard A. Burns

RECEIVED
BUREAU OF
LAND MANAGEMENT
JUN 6 10 06 AM '97
ARIZONA
STATE OFFICE
TUCSON, ARIZONA



DARBY LODGE CLAIMS 121 - 141 - LOCATED MARCH 26, 1997
 PIMA COUNTY, ARIZONA
 ALL CLAIMS SHOWN ARE 600' X 1,500' EXCEPT FOR
 DARBY 132- 133, WHICH ARE 300' X 1,500'.



□ = 2" x 2" x 5'
 WOOD POST

RECEIVED
 BUREAU OF
 LAND MANAGEMENT
 ARIZONA
 STATE OFFICE
 PHOENIX, ARIZONA
 JUN 6 10 06 AM '97

PHELPS DODGE CORPORATION
 NEW CORNELIA BRANCH
 P.O. DRAWER 9
 AJO, ARIZONA 85321

ATTACHED TO AND
 MADE A PART OF
 DARBY 139 LOCATION NOTICE
 PAGE 2 OF 2

NOTICE!!

These documents have been scanned!

Do not place un-scanned documents beneath this notice!

Do not remove this notice from this file!

GPO Jacket No. 560-102
Print Order 61540
Rise Business Services, LLC
Job=AZ15 7/3/2019



Box Number= AZ15149



Claim Begin-End: AMC346820-AMC347086

5 Miscellaneous



AZ15149-6

AMC347088-AMC346820

**NO
DOCUMENTS
FOUND**

NO DOCUMENTS FOUND
NO DOCUMENTS FOUND

NOTICE!!

These documents have been scanned!

Do not place un-scanned documents beneath this notice!

Do not remove this notice from this file!

GPO Jacket No. 560-102
Print Order 61540
Rise Business Services, LLC
Job=AZ15 7/3/2019



Box Number= AZ15149



Claim Begin-End: AMC346820-AMC347086

6 Location Notices-Amendments and Supporting Documents



AZ15149-6

AMC347088-AMC346820

**NO
DOCUMENTS
FOUND**

NO DOCUMENTS FOUND
NO DOCUMENTS FOUND